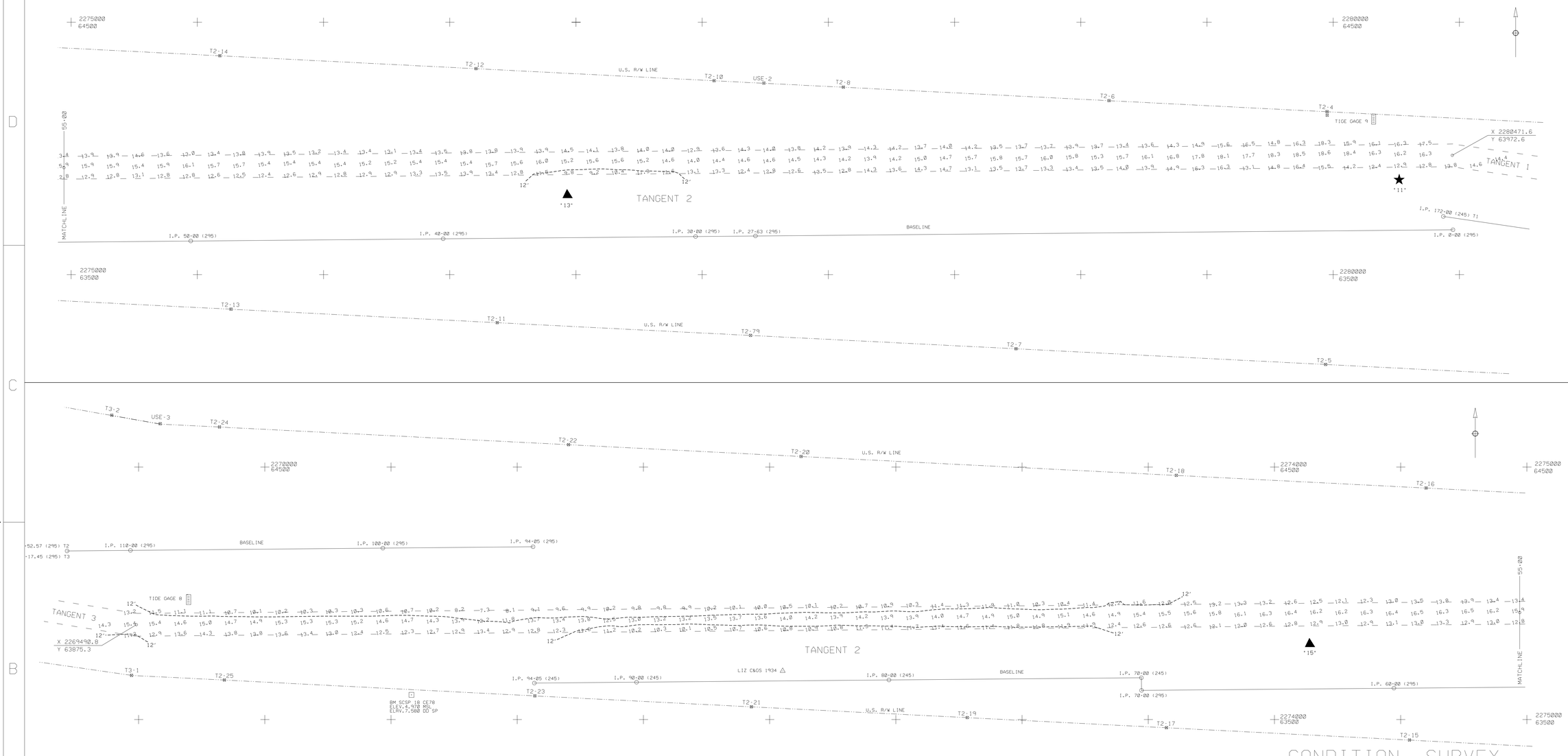


# CONDITION SURVEY

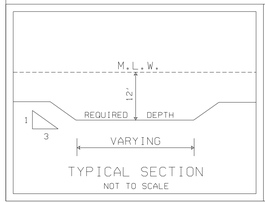


TYPICAL SECTION
NOT TO SCALE

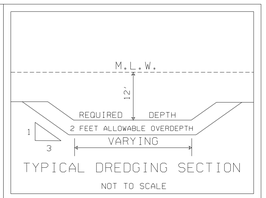


TYPICAL DREDGING SECTION
NOT TO SCALE

SCALE: 1:2000

200 100 0 100 200 300

SCALE IN FEET

NOTES:

SOUNDINGS ARE EXPRESSED IN FEET AND TENTHS AND REFER TO LOCAL M.L.W..

PROJECT SURVEYED WITH DISTRICT SURVEY VESSEL 'HEWETT', USING D.G.P.S. HORIZONTAL POSITIONING EQUIPMENT AND 200 KHZ SOUNDING EQUIPMENT.

TIDE GAGE LOCATED AT DBCN 11 6 NAILS:

HORIZONTAL DATUM NAD 1983

NAVIGATION AIDS LOCATED BY SURVEY VESSEL, ACCURACY +/- 3 METERS.

| | | | |
|---|---|---|---|
| DBCN | * 11 | 2280262 | 63877 |
| D.M. | * 13 | 2276966 | 63816 |
| D.M. | * 15 | 2274140 | 63800 |

THIS PROJECT WAS DESIGNED BY THE WILMINGTON DISTRICT OF THE U.S. ARMY CORPS OF ENGINEERS. THE INITIALS OR SIGNATURES AND REGISTRATION DESIGNATIONS OF INDIVIDUALS APPEAR ON THESE PROJECT DOCUMENTS WITHIN THE SCOPE OF THEIR EMPLOYMENT AD REQUIRED BY ER 1110-1-8152.

THE INFORMATION DEPICTED ON THIS MAP REPRESENTS THE RESULT OF SURVEYS MADE ON THE DATED INDICATED AND CAN ONLY BE CONSIDERED AS INDICATING THE GENERAL CONDITIONS EXISTING AT THAT TIME.

| SYMBOL | DESCRIPTIONS | DATE | APPROVED |
|---|---|---|---|
| | | | |
| | | | |
| | | | |
| | | | |
| | | | |
| | | | |
| | | | |
| | | | |
| | | | |

REVISIONS

U.S. ARMY ENGINEER DISTRICT
CORPS OF ENGINEERS
WILMINGTON, NORTH CAROLINA

ATLANTIC INTRACOASTAL WATERWAY
BETWEEN
NOLFOLK, VA. AND THE ST. JOHNS RIVER, FLA. (WILMINGTON DISTRICT)
US ARMY CORPS OF ENGINEERS

CAPE FEAR RIVER - LITTLE RIVER

TANGENT 2

| | | | |
|---|---|---|---|
| SURVEYED BY: M.A.S. | | | |
| DRAWN BY: J.D.E. | | | |
| CHECKED BY: | | | |
| REVIEWED BY: | SCALE: 1: 2000 | PLATE NUMBER: | SURVEYED: 28 AUGUST 2000 |
| APPROVED BY: | DATE: 29 AUGUST 2000 | | |
| CHIEF, NAVIGATION BRANCH | MAP FILE NO. AIWW CFR-LR 105-00-50 | | SHEET OF |

/AIWW/CFRLR/2000/T2CS241.CO/.XST/.DGN

g:/aiww/cfrlr/2000/t2cm241.dgn Aug. 01, 2001 09:44:37