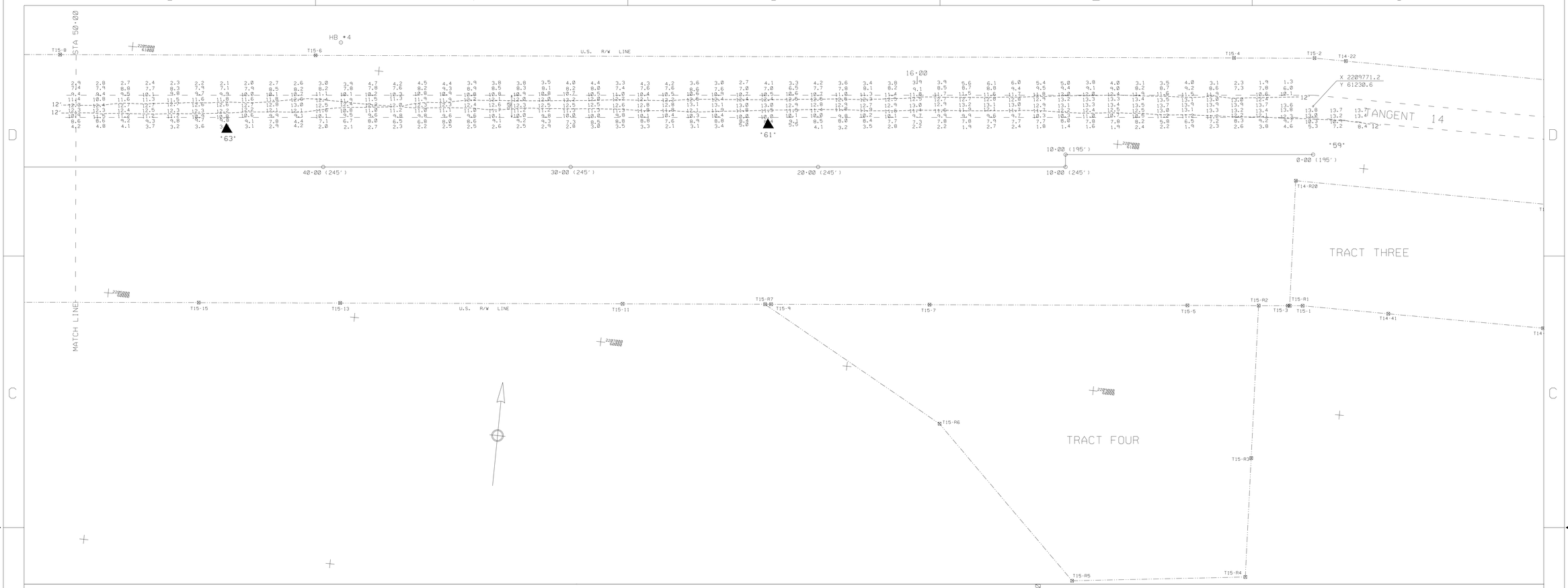

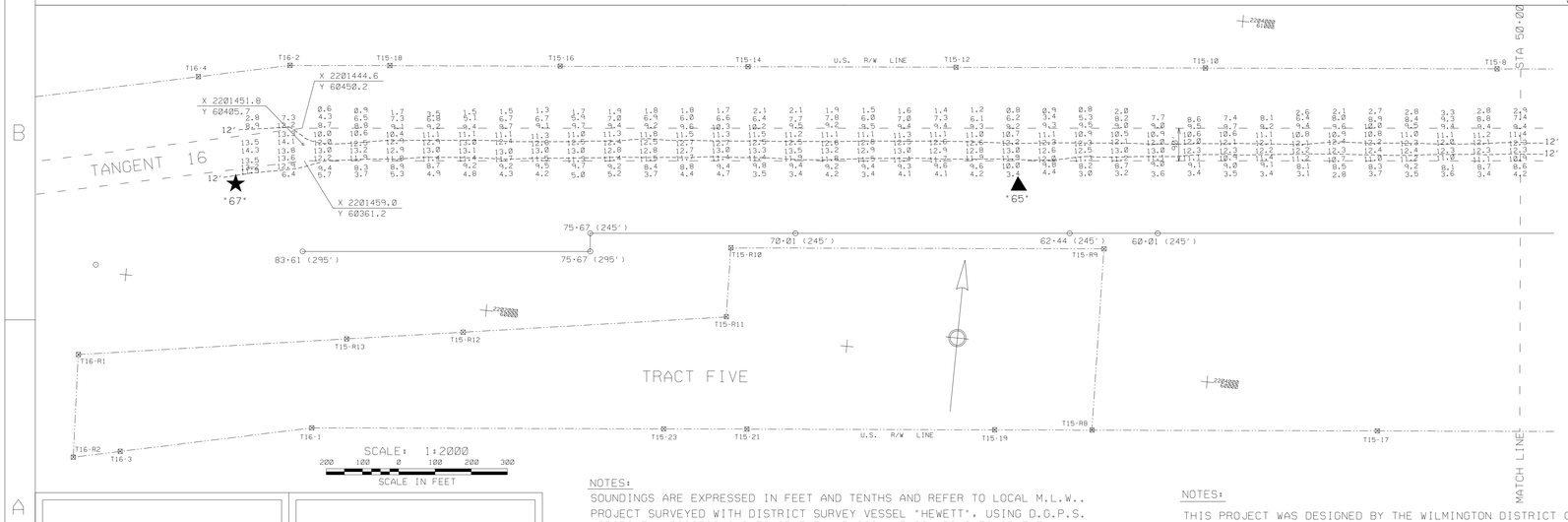

SCALE: 1:2000

200 100 0 100 200 300

SCALE IN FEET

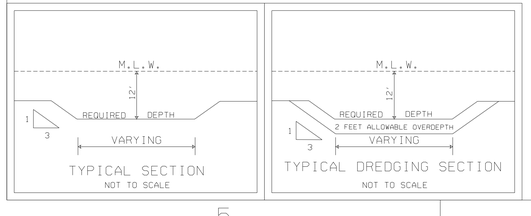

NOTES:

SOUNDINGS ARE EXPRESSED IN FEET AND TENTHS AND REFER TO LOCAL M.L.W..

PROJECT SURVEYED WITH DISTRICT SURVEY VESSEL "HEWETT", USING D.G.P.S. HORIZONTAL POSITIONING EQUIPMENT AND 200 KHZ SOUNDING EQUIPMENT.

TIDE GAGE LOCATED AT: DBCN #59.

HORIZONTAL DATUM NAD 1983

NAVIGATION AIDS LOCATED BY SURVEY VESSEL. ACCURACY +/- 3 METERS.

DBCN	#59	2209881	61125	33.91601	78.30832
D.M.	#61	2207587	60939	33.91547	78.31589
D.M.	#63	2205411	60705	33.91487	78.32306
D.M.	#65	2203428	60488	33.91437	78.32960
DBCN	#67	2201278	60281	33.91383	78.33669

NOTES:

THIS PROJECT WAS DESIGNED BY THE WILMINGTON DISTRICT OF THE U.S. ARMY CORPS OF ENGINEERS. THE INITIAL OR SIGNATURES AND REGISTRATION DESIGNATIONS OF INDIVIDUALS APPEAR ON THESE PROJECT DOCUMENTS WITHIN THE SCOPE OF THEIR EMPLOYMENT AS REQUIRED BY ER 1110-1-8152.

THE INFORMATION DEPICTED ON THIS MAP REPRESENTS THE RESULT OF SURVEYS MADE ON THE DATE INDICATED AND CAN ONLY BE CONSIDERED AS INDICATING THE GENERAL CONDITIONS EXISTING AT THAT TIME.

CONDITION SURVEY

SYMBOL	DESCRIPTIONS	DATE	APPROVED

REVISIONS

U.S. ARMY ENGINEER DISTRICT
CORPS OF ENGINEERS
WILMINGTON, NORTH CAROLINA

ATLANTIC INTRACOASTAL WATERWAY
BETWEEN
NORFOLK, VA, AND THE ST. JOHNS RIVER, FLA. (WILMINGTON DISTRICT)

US ARMY CORPS
OF ENGINEERS

CAPE FEAR RIVER - LITTLE RIVER, S.C.

TANGENT 15

SURVEYED BY: W.W.W.	SCALE: 1:2000	PLATE NUMBER:	SURVEYED: 11 SEPTEMBER 2001
DRAWN BY: J.D.E.	DATE: 12 SEPTEMBER 2001		
CHECKED BY:	MAP FILE NO. AIWW CFR-LR 105-01-36		SHEET OF
REVIEWED BY:			
APPROVED BY:			
CHIEF, NAVIGATION BRANCH			

AIWW/CFR-LR/2001/T15CS254.CO/.XST/.DGN

.../aiww/cflr/t15cs254.dgn Sep. 13, 2001 08:38:15