

NOTES:

SOUNDINGS ARE EXPRESSED IN FEET AND TENTHS AND REFER TO LOCAL M.L.W..

PROJECT SURVEYED WITH DISTRICT SURVEY VESSEL 'HEWETT', USING D.G.P.S. HORIZONTAL POSITIONING EQUIPMENT AND 200 KHZ SOUNDING EQUIPMENT.

TIDE GAGE LOCATED AT: DBCN •59.

HORIZONTAL DATUM NAD 1983
NAVIGATION AIDS LOCATED BY SURVEY VESSEL. ACCURACY +/- 3 METERS.

DBCN	• 51A	2221371	61209	33.91594	78.27046
D.M.	• 53	2218347	61163	33.91594	78.28042
D.M.	• 55	2215392	61152	33.91600	78.29016
D.M.	• 57	2212661	61155	33.91600	78.29916
DBCN	• 59	2209902	61129	33.91593	78.30825
M.B.	• 325	2214686	61369	33.91644	78.29248

THIS PROJECT WAS DESIGNED BY THE WILMINGTON DISTRICT OF THE U.S. ARMY CORPS OF ENGINEERS. THE INITIALS OR SIGNATURES AND REGISTRATION DESIGNATIONS OF INDIVIDUALS APPEAR ON THESE PROJECT DOCUMENTS WITHIN THE SCOPE OF THEIR EMPLOYMENT AS REQUIRED BY ER 1110-1-8152.

THE INFORMATION DEPICTED ON THIS MAP REPRESENTS THE RESULT OF SURVEYS MADE ON THE DATE INDICATED AND CAN ONLY BE CONSIDERED AS INDICATING THE GENERAL CONDITIONS EXISTING AT THAT TIME.

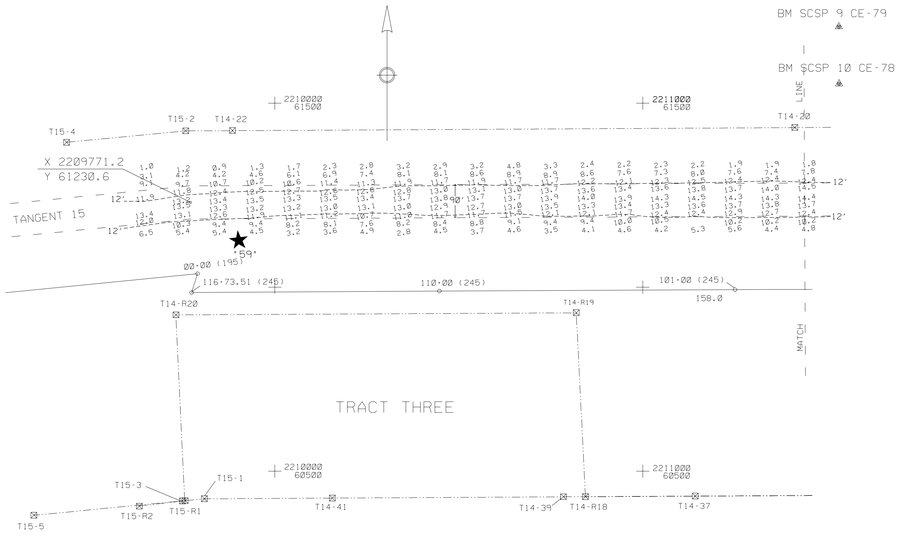

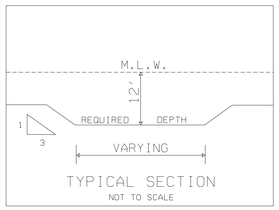

TYPICAL SECTION
NOT TO SCALE

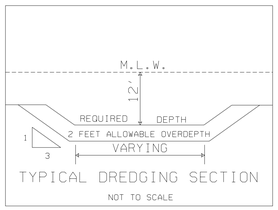

TYPICAL DREDGING SECTION
NOT TO SCALE

SCALE: 1:2000
200 100 0 100 200 300
SCALE IN FEET

CONDITION SURVEY

SYMBOL	DESCRIPTIONS	DATE	APPROVED

REVISIONS

U.S. ARMY ENGINEER DISTRICT
CORPS OF ENGINEERS
WILMINGTON, NORTH CAROLINA

ATLANTIC INTRACOASTAL WATERWAY
BETWEEN
NORFOLK, VA. AND THE ST. JOHNS RIVER, FLA. (WILMINGTON DISTRICT)

US ARMY CORPS
OF ENGINEERS

CAPE FEAR RIVER - LITTLE RIVER, S.C.

TANGENT 14

SURVEYED BY: W.W.W.	SCALE: 1: 2000	PLATE NUMBER:	SURVEYED: 12 SEPTEMBER 2001
DRAWN BY: J.D.E.	DATE: 13 SEPTEMBER 2001		
CHECKED BY:			
REVIEWED BY:	MAP FILE NO. AIWW CFR-LR 105-01-37		SHEET OF
APPROVED BY:			
CHIEF, NAVIGATION BRANCH			

A1WW/CFR-LR/2001/T14CS255CO/.XST/.DGN

.../aiww/cflr/t14cs255.dgn Sep. 13, 2001 08:39:12