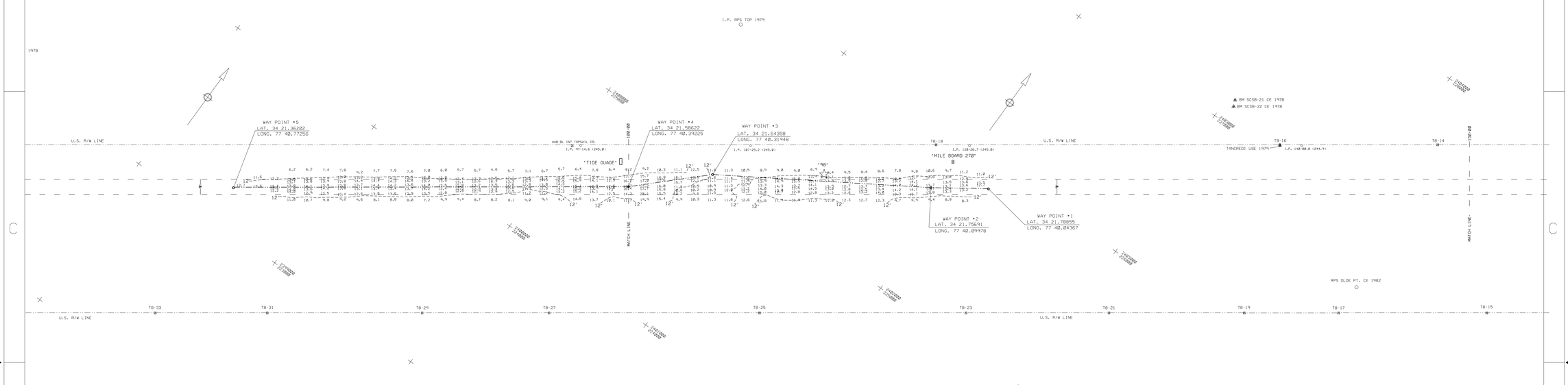

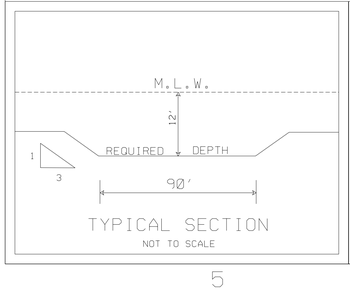

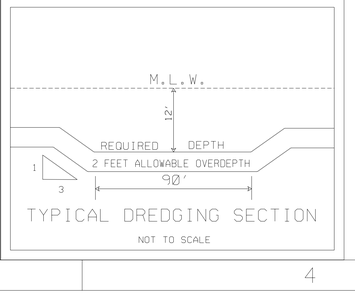

SCALE: 1:3000

500 400 300 200 100 0 500

SCALE IN FEET

NOTES:

SOUNDINGS ARE EXPRESSED IN FEET AND TENTHS AND REFER TO LOCAL M.L.W..
PROJECT SURVEYED WITH DISTRICT SURVEY VESSEL 'HEWETT'. USING DGPS
HORIZONTAL POSITIONING EQUIPMENT AND 200 KHZ SOUNDING EQUIPMENT.

TIDE GAGE LOCATED AT: MILEBOARD 270. MLW BEAUFORT DATUM.

HORIZONTAL DATUM NAD 1983

THIS PROJECT WAS DESIGNED BY THE WILMINGTON DISTRICT OF THE U.S. ARMY CORPS OF ENGINEERS. THE INITIALS OR SIGNATURES AND REGISTRATION DESIGNATIONS OF INDIVIDUALS APPEAR ON THESE PROJECT DOCUMENTS WITHIN THE SCOPE OF THEIR EMPLOYMENT AS REQUIRED BY ER 1110-1-8152.

THE INFORMATION DEPICTED ON THIS MAP REPRESENTS THE RESULTS OF SURVEYS MADE ON THE DATE INDICATED AND CAN ONLY BE CONSIDERED AS INDICATING THE GENERAL CONDITIONS EXISTING AT THAT TIME. BECAUSE THESE CONDITIONS ARE SUBJECT TO RAPID CHANGE DUE TO SHOALING EVENTS. A PRUDENT MARINER SHOULD NOT RELY EXCLUSIVELY ON THE INFORMATION PROVIDED HERE.

NAVIGATION AIDS LOCATED WITH SURVEY VESSEL. ACCURACY PLUS / MINUS 3 METERS.

MILEBOARD	• 270	2400302	224696	LAT. 34 21.60157	LONG. 77 40.41707
CAN	• 23	2400532	224434	LAT. 34 21.55782	LONG. 77 40.37292
CAN	• 23	2400532	224434	LAT. 34 21.55782	LONG. 77 40.37292

CONDITION SURVEY

SYMBOL	DESCRIPTIONS	DATE	APPROVED
	CONTROLLING DEPTH • 11.0'		

REVISIONS

U.S. ARMY ENGINEER DISTRICT
CORPS OF ENGINEERS
WILMINGTON, NORTH CAROLINA

ATLANTIC INTRACOASTAL WATERWAY
BETWEEN
NORFOLK, VA. AND THE ST. JOHNS RIVER, FLA. (WILMINGTON DISTRICT)

US ARMY CORPS
OF ENGINEERS

BEAUFORT TO CAPE FEAR RIVER, N.C.

TANGENT 8 SECTION III

(STA. 36+00 - 100+00)

SURVEYED BY: B.L.H.	SCALE: 1: 2000	PLATE NUMBER:	SURVEYED: 17 AUGUST 2004
DRAWN BY J.D.E.	DATE: 18 AUGUST 2004		FILE NAME: TPX230CS.DGN
CHECKED BY	MAP FILE NO. BFT-CFR 105-04-39		SHEET OF
REVIEWED BY:			
APPROVED BY			
CHIEF, NAVIGATION BRANCH			

NAV/AIWW/BFTCFR/2004/T-8/S-3/TPX230CS.CD/.XST/.DGN

G:/WEBSITE/tpx230cs.dgn 08/18/2004 11:09:21 AM