

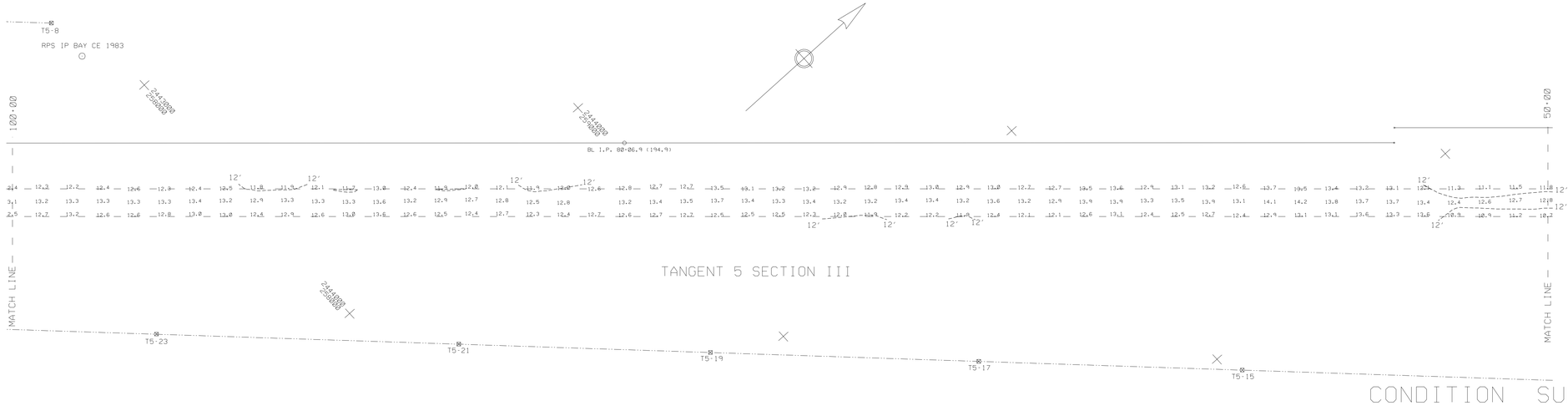

CONDITION SURVEY

NOTES:

SOUNDINGS ARE EXPRESSED IN FEET AND TENTHS AND REFER TO LOCAL M.L.W..

PROJECT SURVEYED WITH DISTRICT SURVEY VESSEL 'HEWETT', USING DGPS HORIZONTAL POSITIONING EQUIPMENT AND 200 KHZ SOUNDING EQUIPMENT.

TIDE GAGE LOCATED AT: DBCN 49

HORIZONTAL DATUM NAD 1983

THIS PROJECT WAS DESIGNED BY THE WILMINGTON DISTRICT OF THE U.S. ARMY CORPS OF ENGINEERS. THE INITALS OR SIGNATURES AND REGISTRATION DESIGNATIONS OF INDIVIDUALS APPEAR ON THESE PROJECT DOCUMENTS WITHIN THE SCOPE OF THEIR EMPLOYMENT AS REQUIRED BY ER 1110-1-8152.

THE INFORMATION DEPICTED ON THIS MAP REPRESENTS THE RESULT OF SURVEYS MADE ON THE DATE INDICATED AND CAN ONLY BE CONSIDERED AS INDICATING THE GENERAL CONDITIONS EXISTING AT THAT TIME.

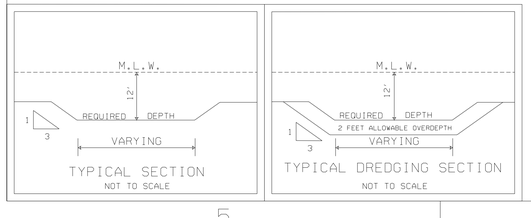

SCALE: 1:2000

200 100 0 100 200 300

SCALE IN FEET

SYMBOL	DESCRIPTIONS	DATE	APPROVED
	REVISIONS		

U.S. ARMY ENGINEER DISTRICT
CORPS OF ENGINEERS
WILMINGTON, NORTH CAROLINA

ATLANTIC INTRACOASTAL WATERWAY
BETWEEN
NORFOLK, VA. AND THE ST. JOHNS RIVER, FLA. (WILMINGTON DISTRICT)

US ARMY CORPS OF ENGINEERS

BEAUFORT TO CAPE FEAR RIVER, N.C.

TANGENT 5 SECTION III

(STA. 0+00 - 100+00)

SURVEYED BY: MAS	SCALE: 1: 2000	PLATE NUMBER:	SURVEYED: 13-SEPTEMBER-2000
DRAWN BY: GLG	DATE: 14-SEPTEMBER-2000		
CHECKED BY:	MAP FILE NO. BFT-CFR 105-00-71		SHEET OF
REVIEWED BY:			
APPROVED BY:			
CHIEF, NAVIGATION BR.			

AIWW/BFT-CFR/2000/T553257.CO/.XST/.DGN

.../UPDATE/cfrbft/t553257.dgn 02/28/2003 01:46:03 PM