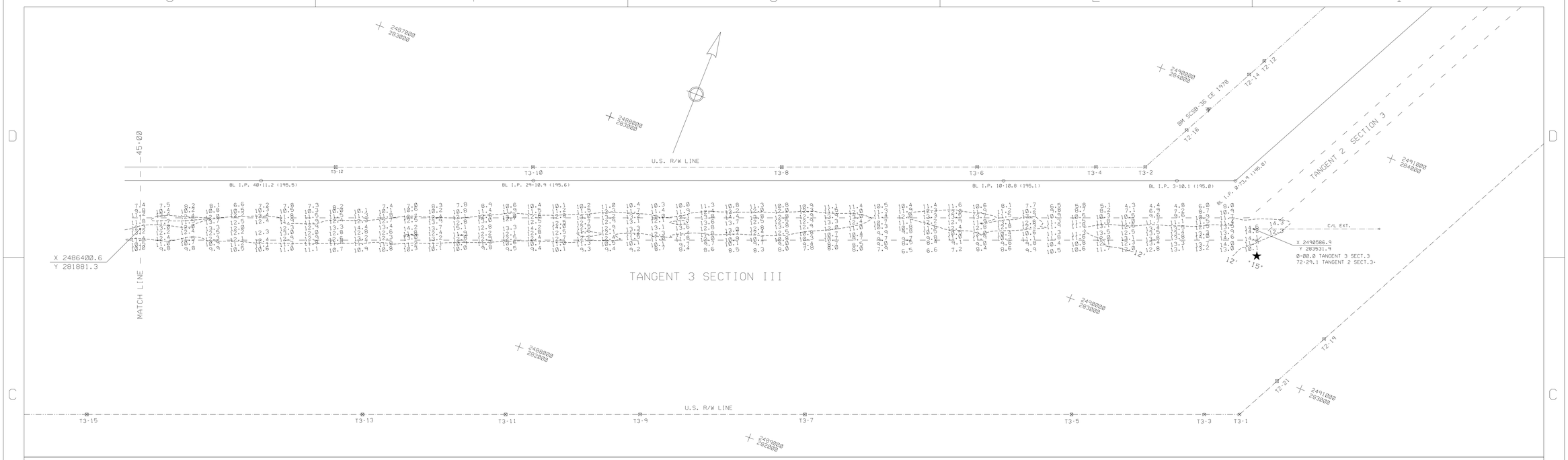

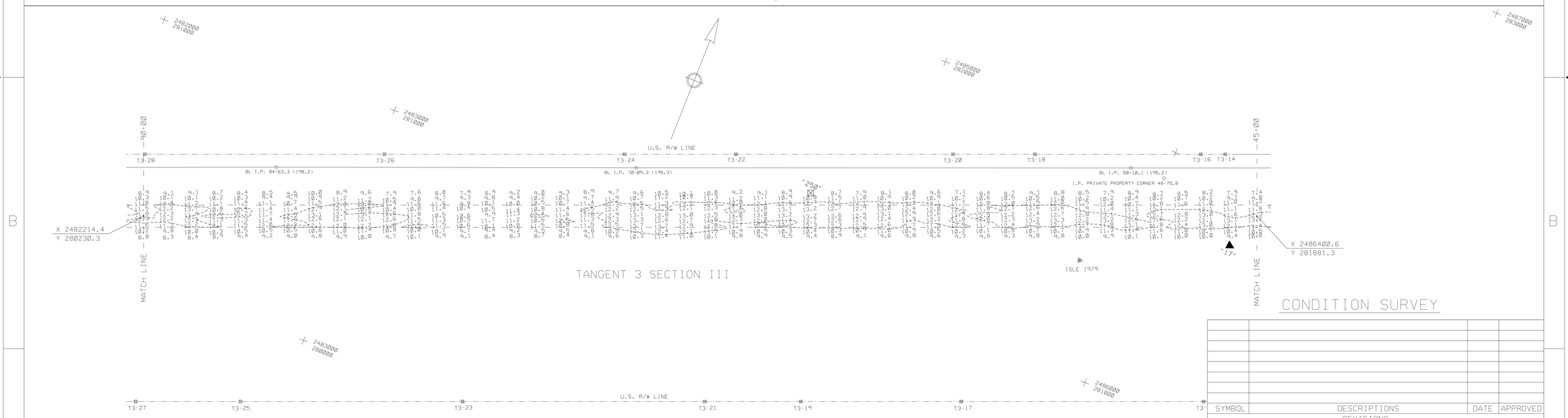

CONDITION SURVEY

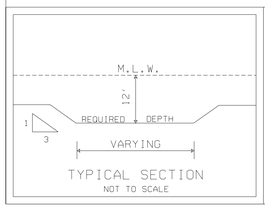

TYPICAL SECTION
NOT TO SCALE

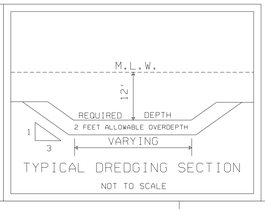

TYPICAL DREDGING SECTION
NOT TO SCALE

NOTES:

NAVIGATION AIDS LOCATED BY SURVEY VESSEL. ACCURACY +/- 3 METERS.

MB 250	2484688	281306	LAT. 34.51213	LONG. 77.39103
DBCN 15	2490639	283436	LAT. 34.51772	LONG. 77.37116
DM 17	2486341	281730	LAT. 34.51322	LONG. 77.38552

SCALE: 1:2000

200 100 0 100 200 300

SCALE IN FEET

NOTES:

SOUNDINGS ARE EXPRESSED IN FEET AND TENTHS AND REFER TO LOCAL M.L.W..

PROJECT SURVEYED WITH DISTRICT SURVEY VESSEL 'HEWETT', USING D.G.P.S. HORIZONTAL POSITIONING EQUIPMENT AND 200 KHZ SOUNDING EQUIPMENT.

TIDE GAGE LOCATED AT: ONSLOW BEACH BRIDGE.

HORIZONTAL DATUM NAD 1983

THIS PROJECT WAS DESIGNED BY THE WILMINGTON DISTRICT OF THE U.S. ARMY CORPS OF ENGINEERS. THE INITIALS OR SIGNATURES AND REGISTRATION DESIGNATIONS OF INDIVIDUALS APPEAR ON THESE PROJECT DOCUMENTS WITHIN THE SCOPE OF THEIR EMPLOYMENT AS REQUIRED BY ER 1110-1-8152.

THE INFORMATION DEPICTED ON THIS MAP REPRESENTS THE RESULT OF SURVEYS MADE ON THE DATE INDICATED AND CAN ONLY BE CONSIDERED AS INDICATING THE GENERAL CONDITIONS EXISTING AT THAT TIME.

SYMBOL	DESCRIPTIONS	DATE	APPROVED
	REVISIONS		

U.S. ARMY ENGINEER DISTRICT
CORPS OF ENGINEERS
WILMINGTON, NORTH CAROLINA

ATLANTIC INTRACOASTAL WATERWAY
BETWEEN
NORFOLK, VA. AND THE ST. JOHNS RIVER, FLA. (WILMINGTON DISTRICT)

US ARMY CORPS
OF ENGINEERS

BEAUFORT TO CAPE FEAR RIVER, N.C.
TANGENT 3 SECTION III
(STA. 0·00 - 90·00)

SURVEYED BY: MAS			
DRAWN BY: NRK			
CHECKED BY:			
REVIEWED BY:	SCALE: 1: 2000	PLATE NUMBER:	SURVEYED: 17 APRIL 2003
APPROVED BY:	DATE: 18 APRIL 2003		
CHIEF, NAVIGATION BRANCH	MAP FILE NO. AIWW_BFT-CFR 105-03-46		SHEET OF

/AIWW/BFTCFR/2003/T3S3CS108.CO/.XST/.DGN

G:/WEBSITE/t3s3cs108.dgn 04/21/2003 11:44:20 AM