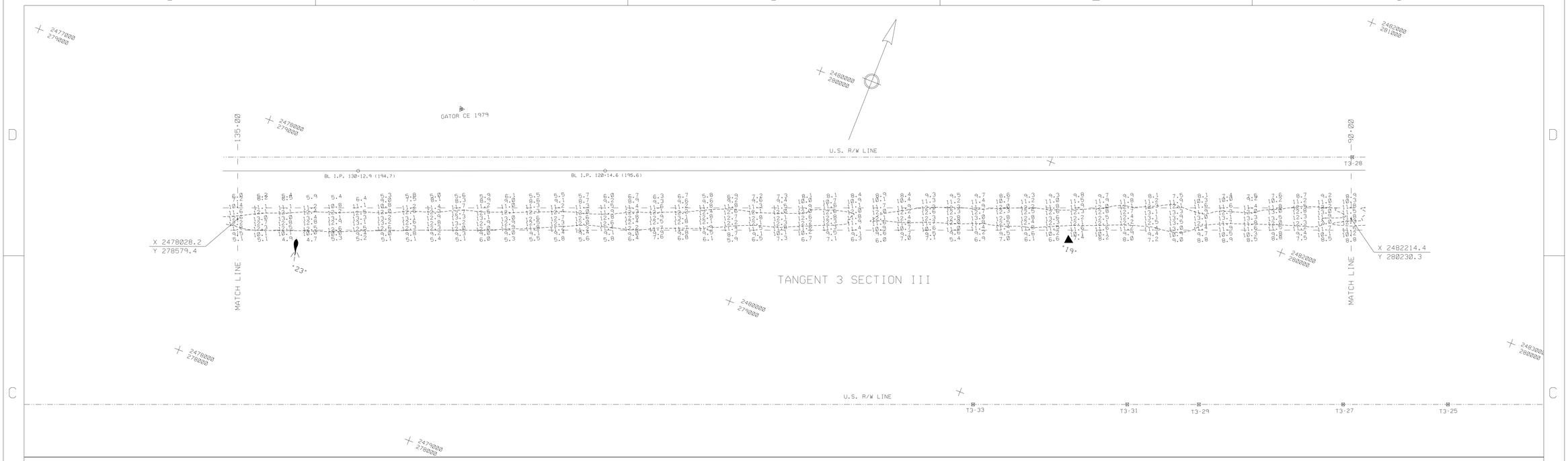

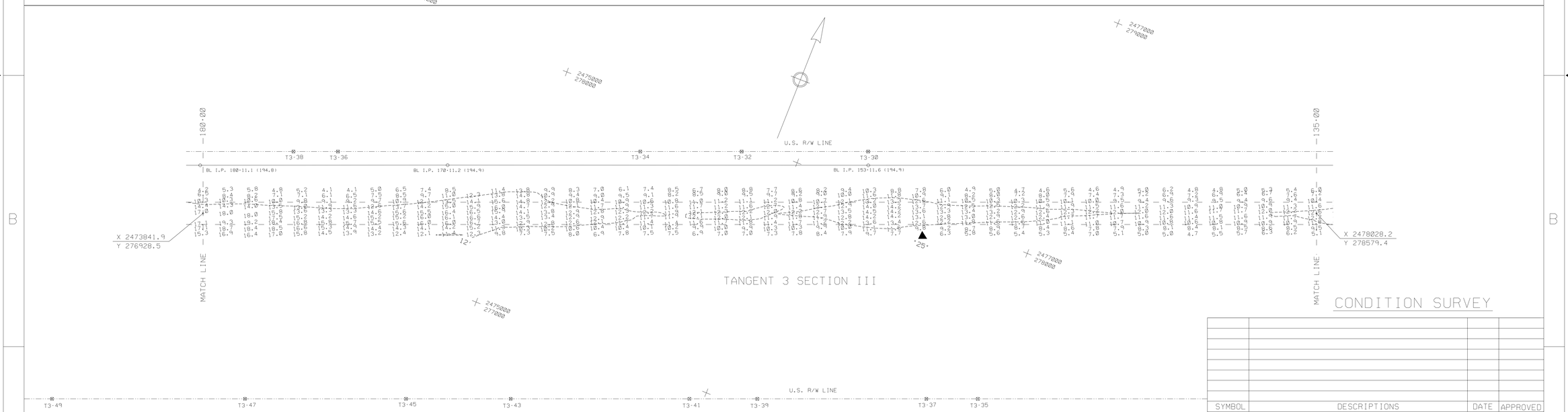

CONDITION SURVEY

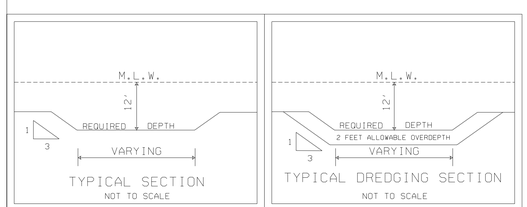

TYPICAL SECTION
NOT TO SCALE

TYPICAL DREDGING SECTION
NOT TO SCALE

NOTES:

NAVIGATION AIDS LOCATED BY SURVEY VESSEL, ACCURACY +/- 3 METERS.

DM 19	2481180	279733	LAT. 34.50797	LONG. 77.40275
DM 23	2478273	278607	LAT. 34.52500	LONG. 77.41247
DM 25	2476580	277910	LAT. 34.50316	LONG. 77.41812

SCALE: 1:2000

200 100 0 100 200 300

SCALE IN FEET

NOTES:

SOUNDINGS ARE EXPRESSED IN FEET AND TENTHS AND REFER TO LOCAL M.L.W..

PROJECT SURVEYED WITH DISTRICT SURVEY VESSEL "HEWETT", USING D.G.P.S. HORIZONTAL POSITIONING EQUIPMENT AND 200 KHZ SOUNDING EQUIPMENT.

TIDE GAGE LOCATED AT: ONSLOW BEACH BRIDGE.

HORIZONTAL DATUM NAD 1983

THIS PROJECT WAS DESIGNED BY THE WILMINGTON DISTRICT OF THE U.S. ARMY CORPS OF ENGINEERS. THE INITIALS OR SIGNATURES AND REGISTRATION DESIGNATIONS OF INDIVIDUALS APPEAR ON THESE PROJECT DOCUMENTS WITHIN THE SCOPE OF THEIR EMPLOYMENT AS REQUIRED BY ER 1110-1-8152.

THE INFORMATION DEPICTED ON THIS MAP REPRESENTS THE RESULT OF SURVEYS MADE ON THE DATE INDICATED AND CAN ONLY BE CONSIDERED AS INDICATING THE GENERAL CONDITIONS EXISTING AT THAT TIME.

SYMBOL	DESCRIPTIONS	DATE	APPROVED
	REVISIONS		

U.S. ARMY ENGINEER DISTRICT
CORPS OF ENGINEERS
WILMINGTON, NORTH CAROLINA

ATLANTIC INTRACOASTAL WATERWAY
BETWEEN
NORFOLK, VA. AND THE ST. JOHNS RIVER, FLA. (WILMINGTON DISTRICT)

US ARMY CORPS OF ENGINEERS

BEAUFORT TO CAPE FEAR RIVER, N.C.
TANGENT 3 SECTION III
(STA. 90+00 - 180+00)

SURVEYED BY: MAS	SCALE: 1: 2000	PLATE NUMBER:	SURVEYED: 17 APRIL 2003
DRAWN BY: NRK	DATE: 18 APRIL 2003		
CHECKED BY:	MAP FILE NO.		SHEET OF
REVIEWED BY:			
APPROVED BY:			
CHIEF, NAVIGATION BRANCH	AIWW BFT-CFR 105-03-45		

/AIWW/BFTCFR/2003/T3S3CS108.CO/.XST/.DGN

G:/WEBSITE/t3s3cs108.dgn 04/21/2003 11:44:38 AM