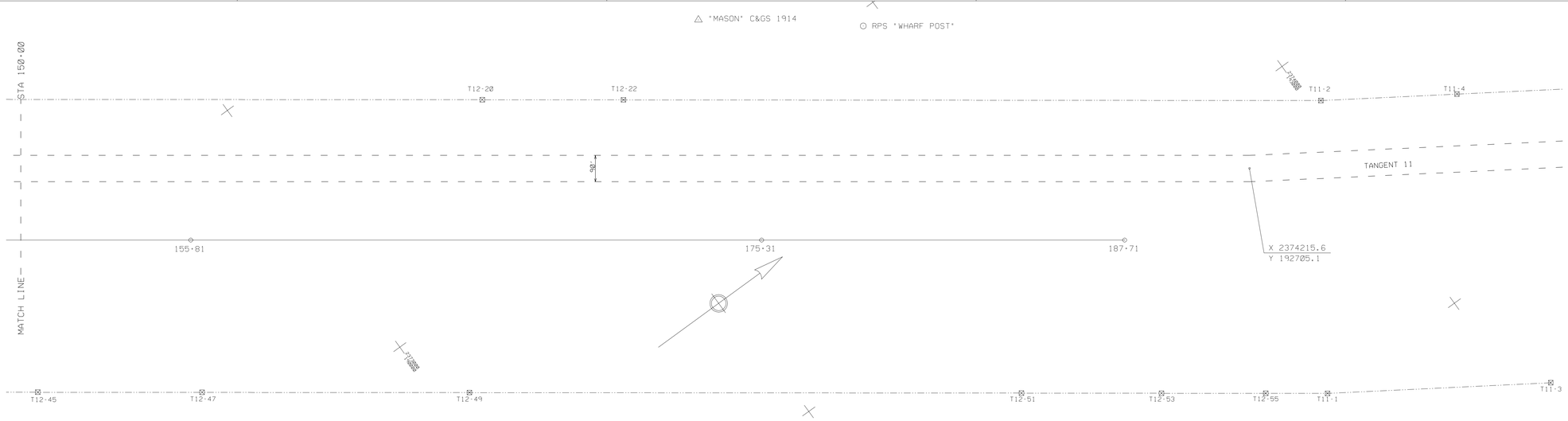

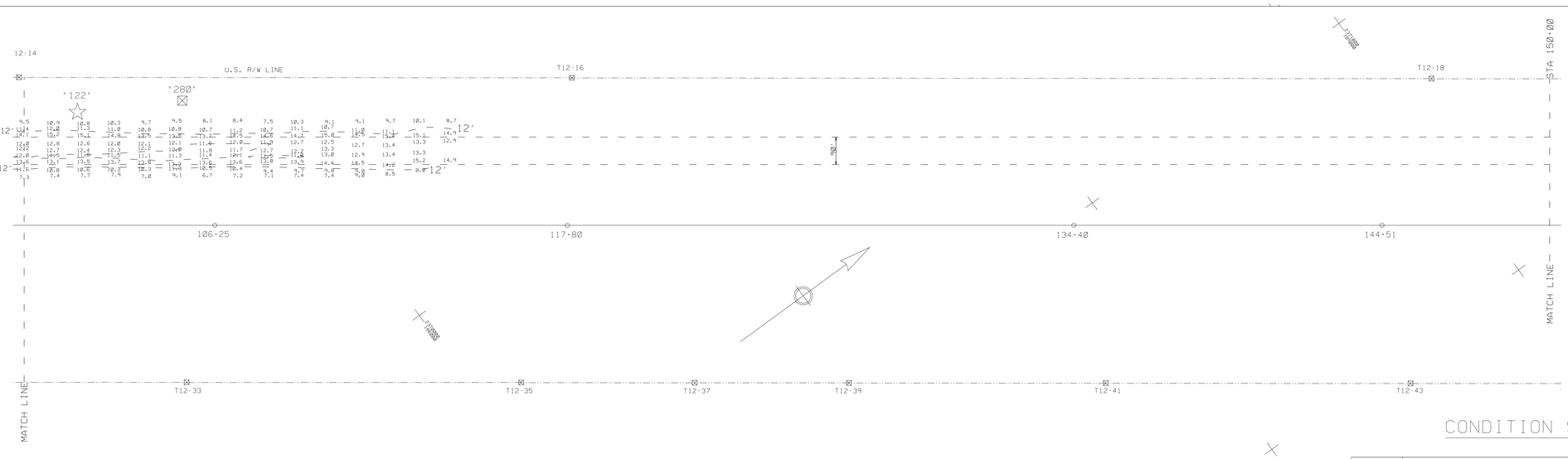

CONDITION SURVEY

NOTES:
SOUNDINGS ARE EXPRESSED IN FEET AND TENTHS AND REFER TO LOCAL M.L.W..
PROJECT SURVEYED WITH DISTRICT SURVEY VESSEL "HEWETT", USING D.G.P.S.
HORIZONTAL POSITIONING EQUIPMENT AND 200 KHZ SOUNDING EQUIPMENT.

TIDE GAGE LOCATED AT: BCN #122, MLW BEAUFORT DATUM

HORIZONTAL DATUM NAD 1983

NAVIGATION AIDS LOCATED BY SURVEY VESSEL, ACCURACY +/- 3 METERS.

DESCRIPTION	EASTING	NORTHING	LATITUDE	LONGITUDE
BCN #122	2368800	185488	34.25341	77.77960
MB #280	2368973	185787	34.25423	77.77901

THIS PROJECT WAS DESIGNED BY THE WILMINGTON DISTRICT OF THE U.S. ARMY CORPS OF ENGINEERS. THE INITIALS OR SIGNATURES AND REGISTRATION DESIGNATIONS OF INDIVIDUALS APPEAR ON THESE PROJECT DOCUMENTS WITHIN THE SCOPE OF THEIR EMPLOYMENT AS REQUIRED BY ER 1110-1-8152.

THE INFORMATION DEPICTED ON THIS MAP REPRESENTS THE RESULT OF SURVEYS MADE ON THE DATE INDICATED AND CAN ONLY BE CONSIDERED AS INDICATING THE GENERAL CONDITIONS EXISTING AT THAT TIME. BECAUSE THESE CONDITIONS ARE SUBJECT TO RAPID CHANGE DUE TO SHOALING EVENTS, A PRUDENT MARINER SHOULD NOT RELY EXCLUSIVELY ON THE INFORMATION PROVIDED HERE.

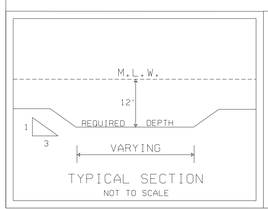

TYPICAL SECTION
NOT TO SCALE

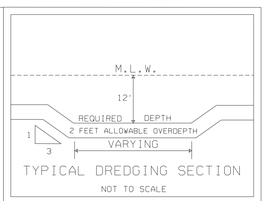

TYPICAL DREDGING SECTION
NOT TO SCALE

SCALE: 1:2000
200 100 0 100 200 300
SCALE IN FEET

SYMBOL	DESCRIPTIONS	DATE	APPROVED
	REVISIONS		

U.S. ARMY ENGINEER DISTRICT
CORPS OF ENGINEERS
WILMINGTON, NORTH CAROLINA

ATLANTIC INTRACOASTAL WATERWAY
BETWEEN
NORFOLK, VA. AND THE ST. JOHNS RIVER, FLA. (WILMINGTON DISTRICT)
US ARMY CORPS OF ENGINEERS

TANGENT 12 SECTION 3
(100+00 - 191+97)

SURVEYED BY: BLH	SCALE: 1:2000	PLATE NUMBER:	SURVEYED: 31 JULY 2003
DRAWN BY: MSA	DATE: 1 AUGUST 2003		
CHECKED BY:	MAP FILE NO. BFT-CFR 105-03-72		SHEET OF
REVIEWED BY:			
APPROVED BY: CHIEF, NAVIGATION BRANCH			

G: \ AIWW \ BFTCFR \ 2003 \ SECT-3 \ T-12 \ T12S3213.CO / .XST / .DAT / .DGN

.../Surveys/1/t12s3213.dgn 08/01/2003 03:15:00 PM