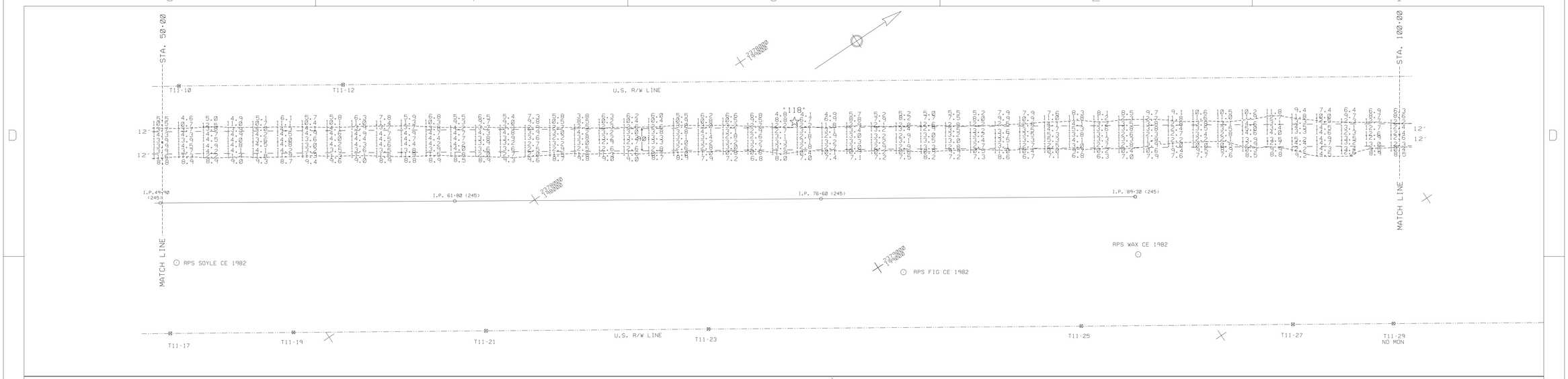

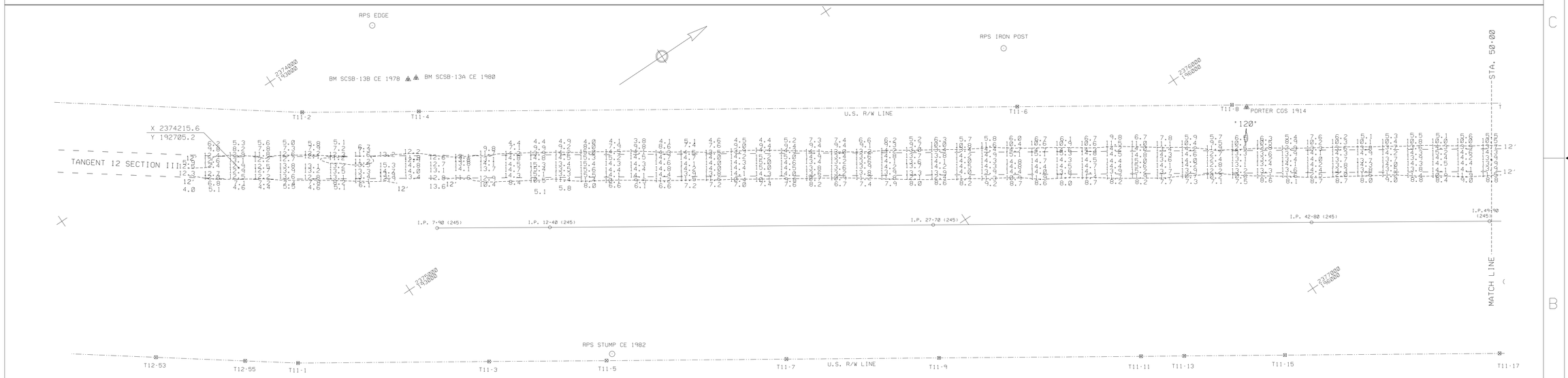

CONDITION SURVEY

NOTES:

SOUNDINGS ARE EXPRESSED IN FEET AND TENTHS AND REFER TO LOCAL M.L.W..

PROJECT SURVEYED WITH DISTRICT SURVEY VESSEL "HEWETT", USING D.G.P.S. HORIZONTAL POSITIONING EQUIPMENT AND 200 KHZ SOUNDING EQUIPMENT.

TIDE GAGE LOCATED AT: DM 114

HORIZONTAL DATUM NAD 1983

NAVIGATION AIDS LOCATED BY SURVEY VESSEL, ACCURACY +/- 3 METERS.

DBCN	• 118	2378317	199046	LAT.	34.29033	LONG.	77.74754
NUN	• 120	2376376	196095	LAT.	34.28229	LONG.	77.75408

THIS PROJECT WAS DESIGNED BY THE WILMINGTON DISTRICT OF THE U.S. ARMY CORPS OF ENGINEERS. THE INITIALS OR SIGNATURES AND REGISTRATION DESIGNATIONS OF INDIVIDUALS APPEAR ON THESE PROJECT DOCUMENTS WITHIN THE SCOPE OF THEIR EMPLOYMENT AS REQUIRED BY ER 1110-1-8152.

THE INFORMATION DEPICTED ON THIS MAP REPRESENTS THE RESULTS OF SURVEYS MADE ON THE DATE INDICATED AND CAN ONLY BE CONSIDERED AS INDICATING THE GENERAL CONDITIONS EXISTING AT THAT TIME.

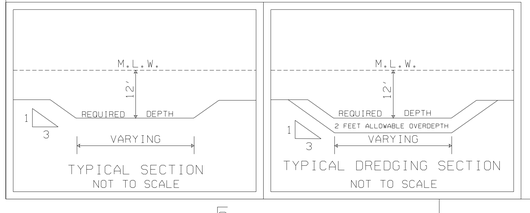

SCALE: 1:2000

200 100 0 100 200 300

SCALE IN FEET

SYMBOL	DESCRIPTIONS	DATE	APPROVED

REVISIONS

U.S. ARMY ENGINEER DISTRICT
CORPS OF ENGINEERS
WILMINGTON, NORTH CAROLINA

ATLANTIC INTRACOASTAL WATERWAY
BETWEEN
NORFOLK, VA. AND THE ST. JOHNS RIVER, FLA. (WILMINGTON DISTRICT)

US ARMY CORPS OF ENGINEERS

BEAUFORT TO CAPE FEAR RIVER, N.C.

TANGENT 11 SECTION III

(STA. 0+00 - 100+00)

SURVEYED BY: M.A.S.	SCALE: 1: 2000	PLATE NUMBER:	SURVEYED: 06 FEBRUARY 2003
DRAWN BY: A.G.F.	DATE: 07 FEBRUARY 2003		
CHECKED BY:	MAP FILE NO.		
REVIEWED BY:			SHEET OF
APPROVED BY:			
CHIEF, NAVIGATION BRANCH	AIWW BFT-CFR 105-03-17		

AIWW/BFT-CFR/2003/T110206.CD/.XST/.DAT T11S3038.DGN

G:/WEBSITE/t11s3038.dgn 02/11/2003 03:39:05 PM