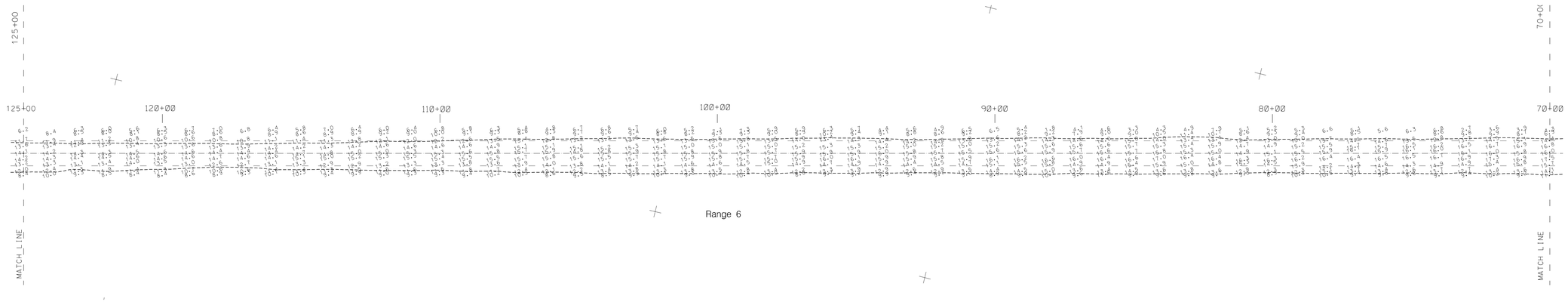

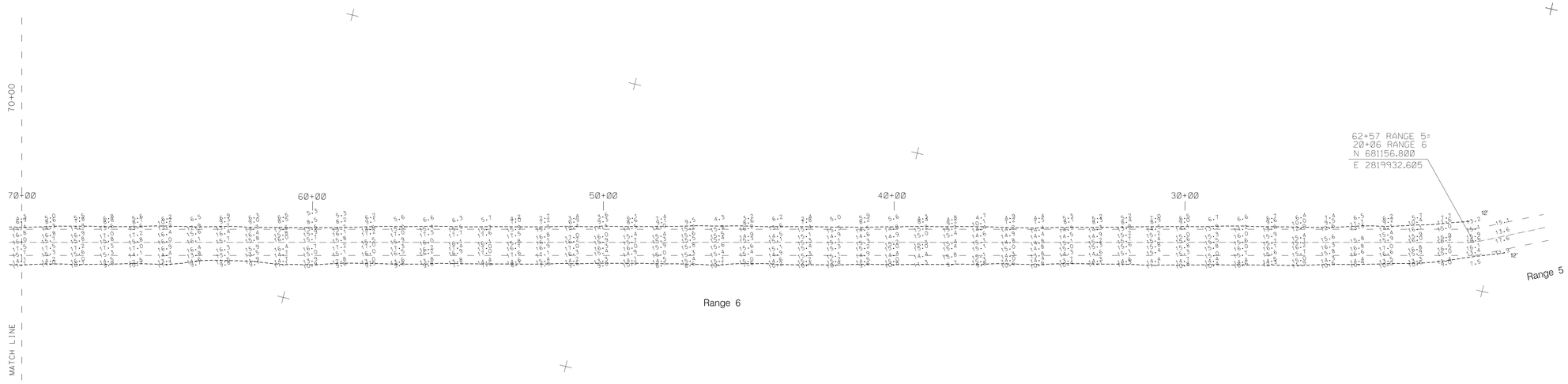

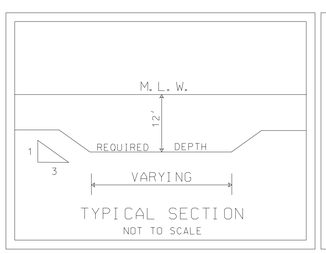

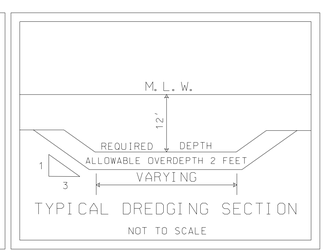

NOTES:

SOUNDINGS ARE EXPRESSED IN FEET AND TENTHS AND REFER TO LOCAL MEAN LOW WATER, PUNGO DATUM.

PROJECT SURVEYED WITH DISTRICT SURVEY VESSELS "BEAUFORT AND J. WELLS", USING DGPS HORIZONTAL POSITIONING EQUIPMENT AND 200 KHZ SOUNDING EQUIPMENT.

TIDE GAGES LOCATED AT: OLD MILE BOARD NE OF WILKERSON CREEK BRIDGE, LT 57, OLD MILEBOARD NE SIDE OF FAIRFIELD BRIDGE, LT 54 AND LT 39, RANGES 1 THRU 6.

HORIZONTAL DATUM NAD 1983.

APPROXIMATE LOCATION OF SHORELINE SHOWN.

THE INFORMATION DEPICTED ON THIS MAP REPRESENT THE RESULT OF SURVEYS MADE ON THE DATE INDICATED AND CAN ONLY BE CONSIDERED AS INDICATING THE GENERAL CONDITIONS EXISTING AT THAT TIME, BECAUSE THESE CONDITIONS ARE SUBJECT TO RAPID CHANGE DUE TO SHOALING EVENTS, A PRUDENT MARINER SHOULD NO RELY EXCLUSIVELY ON THE INFORMATION PROVIDED HERE.

THIS PROJECT WAS DESIGNED BY THE WILMINGTON DISTRICT OF THE U.S. ARMY CORPS OF ENGINEERS. THE INITIALS OR SIGNATURES AND REGISTRATION DESIGNATIONS OF INDIVIDUALS APPEAR ON THESE PROJECT DOCUMENTS WITHIN THE SCOPE OF THEIR EMPLOYMENT AS REQUIRED BY ER 1110-1-8152.

2000 1000 0 2000 4000
SCALE IN FEET

CONDITION SURVEY

Symbol	Descriptions	Date	Approved
	Revisions		

U.S. ARMY ENGINEER DISTRICT
CORPS OF ENGINEERS
WILMINGTON, NORTH CAROLINA

ATLANTIC INTRACOASTAL WATERWAY
BETWEEN
NORFOLK, VA. AND THE ST.JOHNS RIVER, FLA. (WILMINGTON DISTRICT)

US Army Corps
of Engineers

ALLIGATOR - PUNGO RIVER LANDCUT
RANGE 6
STATION 20+00 THRU 125+00

SURVEYED BY: CRP, SB	Scale: 1:2000	Plate Number:	SURVEYED: 25 APR, 15-18 MAY 17 JULY 2006
DRAWN BY EVH	Date: 20 JULY 2006		
CHECKED BY	MAP FILE NO.		
REVIEWED BY			Sheet 1 of 5
APPROVED BY			
DIRECTOR, NAVIGATION BRANCH	AIWW NB 105-06-9		

APR60518.CO - .XST - .DGN

.../Range_6/apr60518.dgn 7/26/2006 4:00:01 PM