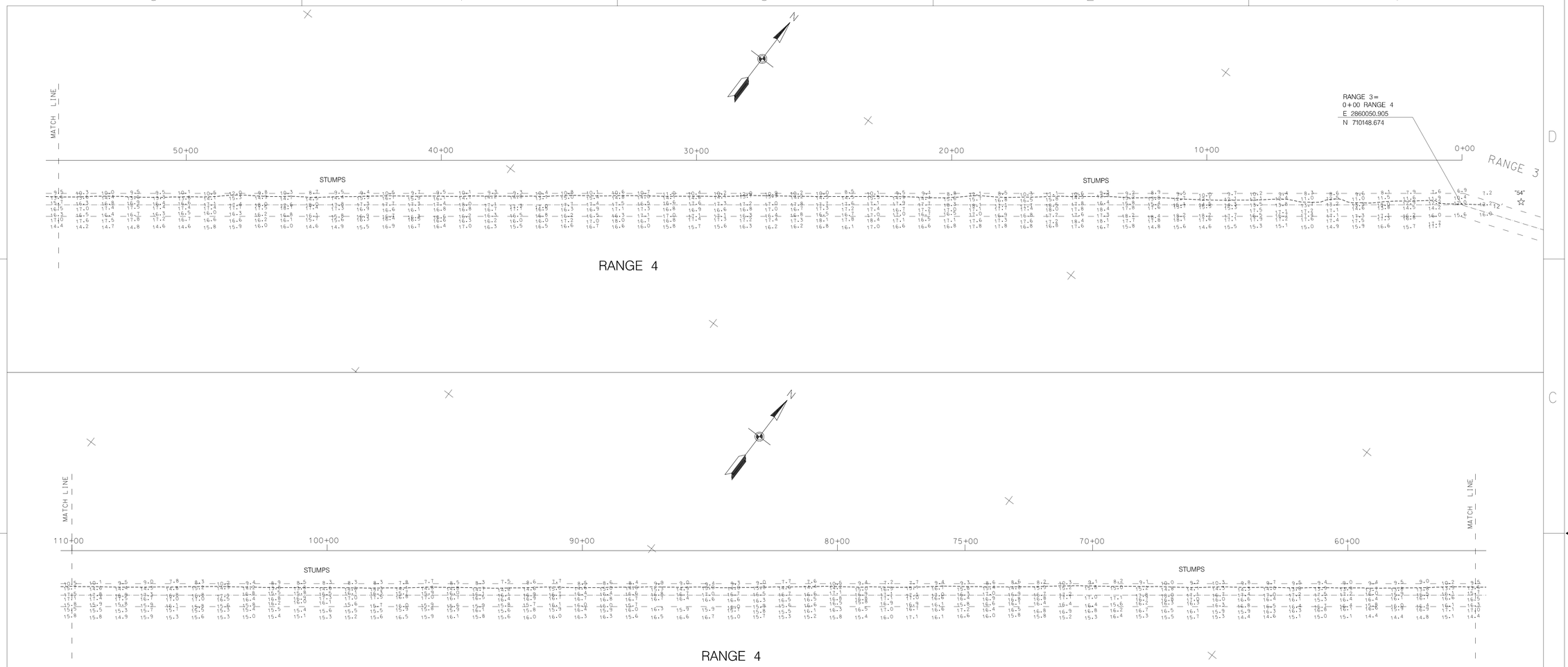

CONDITION SURVEY

NOTES:

SOUNDINGS ARE EXPRESSED IN FEET AND TENTHS AND REFER TO LOCAL M.L.W.

PROJECT SURVEYED WITH DISTRICT SURVEY VESSELS "BEAUFORT AND J. WELLS". USING DGPS HORIZONTAL POSITIONIG EQUIPMENT AND 200 KHZ SOUNDING EQUIPMENT.

TIDE GAGES LOCATED AT: OLD MILEBOARD NE OF WILKERSON CREEK BRIDGE, LT 57, OLD MILEBOARD NE SIDE OF FAIRFIED BRIDGE, LT 54 AND LT 39.

HORIZONTAL DATUM NAD 1983.

THIS PROJECT WAS DESIGNED BY THE WILMINGTON DISTRICT OF THE U.S. ARMY CORPS OF ENGINEERS. THE INITIALS OR SIGNATURES AND REGISTRATION DESIGNATIONS OF INDIVIDUALS APPEAR ON THESE PROJECT DOCUMENTS WITHIN THE SCOPE OF THEIR EMPLOYMENT AS REQUIRED BY ER 1110-1-8152.

THE INFORMATION DEPICTED ON THIS MAP REPRESENT THE RESULT OF SURVEYS MADE ON THE DATE INDICATED AND CAN ONLY BE CONSIDERED AS INDICATING THE GENERAL CONDITIONS EXISTING AT THAT TIME, BECAUSE THESE CONDITIONS ARE SUBJECT TO RAPID CHANGE DUE TO SHOALING EVENTS. A PRUDENT MARINER SHOULD NOT RELY EXCLUSIVELY ON THE INFORMATION PROVIDED HERE.

NAVIGATION AIDS LOCATED WITH DISTRICT SURVEY VESSEL. ACCURACY +/- 3 METERS. LATITUDE AND LONGITUDE ARE EXPRESSED IN DEGREES, MINUTES AND DECIMAL MINUTES.

BCN 54 2860228 710298 35 40.03001 76 06.20358

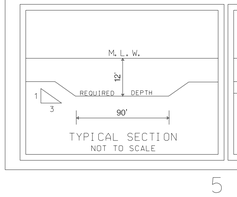

TYPICAL SECTION
NOT TO SCALE

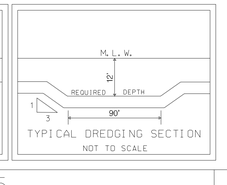

TYPICAL DREDGING SECTION
NOT TO SCALE

2000 1000 0 2000 4000
SCALE IN FEET

Symbol	Descriptions	Date	Approved

Revisions

U.S. ARMY ENGINEER DISTRICT
CORPS OF ENGINEERS
WILMINGTON, NORTH CAROLINA

ATLANTIC INTRACOASTAL WATERWAY
BETWEEN
NORFOLK, VA. AND THE ST. JOHN'S RIVER, FLA. (WILMINGTON DISTRICT)

US Army Corps of Engineers

ALLIGATOR - PUNGO RIVER LANDCUT
RANGE 4
(STATION 0+00 - 110+00)

SURVEYED BY: CRP, SB			
DRAWN BY: EVH			
CHECKED BY:			
REVIEWED BY:	Scale: 1:2000	Plate Number:	SURVEYED: 17 MAY, 17 JULY 2006
APPROVED BY:	Date: 21 JULY 2006		
DIRECTOR, NAVIGATION BRANCH	MAP FILE NO. A\WW NB 105-06-15		Sheet 1 of 4

APR40517.CO - .XST - .DGN

.../Range_4/apr40517.dgn 7/26/2006 3:47:53 PM