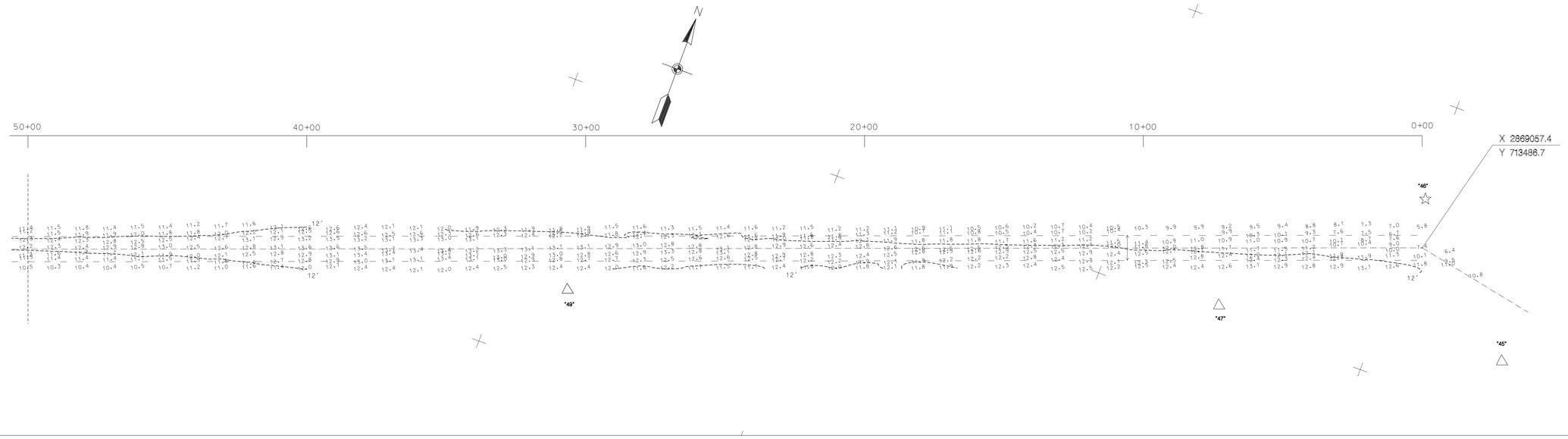

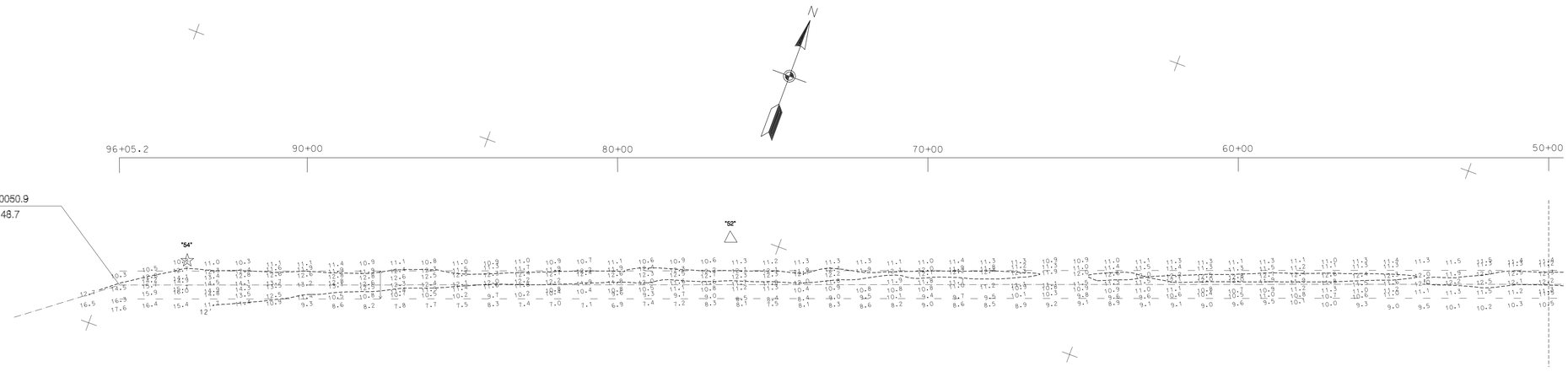

NOTES:

SOUNDINGS ARE EXPRESSED IN FEET AND TENTHS AND REFER TO LOCAL M.L.W..

PROJECT SURVEYED WITH DISTRICT SURVEY VESSELS "BEAUFORT AND J. WELLS", USING HORIZONTAL POSITIONING EQUIPMENT AND 200 KHZ SOUNDING EQUIPMENT.

HORIZONTAL DATUM NAD 1983

TIDE GAGES LOCATED AT: OLD MILEBOARD NE OF WILKERSON CREEK BRIDGE, LT 57, OLD MILEBOARD NE SIDE OF FAIRFIELD BRIDGE, LT 54 AND LT 39, RANGES 1 THRU 6.

THIS PROJECT WAS DESIGNED BY THE WILMINGTON DISTRICT OF THE U.S. ARMY CORPS OF ENGINEERS. THE INITIALS OR SIGNATURES AND REGISTRATION DESIGNATIONS OF INDIVIDUALS APPEAR ON THESE PROJECT DOCUMENTS WITHIN THE SCOPE OF THEIR EMPLOYMENT AS REQUIRED BY ER 1110-1-8152.

THE INFORMATION DEPICTED ON THIS MAP REPRESENTS THE RESULTS OF SURVEYS MADE ON THE DATE INDICATED AND CAN ONLY BE CONSIDERED AS INDICATING THE GENERAL CONDITIONS EXISTING AT THAT TIME, BECAUSE THESE CONDITIONS ARE SUBJECT TO RAPID CHANGE DUE TO SHOALING EVENTS. A PRUDENT MARINER SHOULD NOT RELY ECLUSIVELY ON THE INFORMATION PROVIDED HERE.

NAVIGATION AIDS LOCATED WITH DISTRICT SURVEY, ACCURACY +/- 3 METERS. LATITUDE AND LONGITUDE ARE EXPRESSED IN DEGREES, MINUTES AND DECIMAL MINUTES.

BCN	46	2869007	713654	35 40.54055	76 04.41095
DM	45	2869470	713190	35 40.46184	76 04.32022
DM	47	2868449	713026	35 40.43978	76 04.52737
DM	49	2866238	712269	35 40.32577	76 04.97835
DM	52	2861849	710959	35 40.13111	76 05.87237
BCN	54	2860228	710298	35 40.03001	76 06.20358

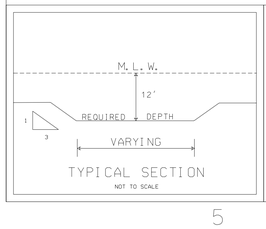

TYPICAL SECTION

NOT TO SCALE

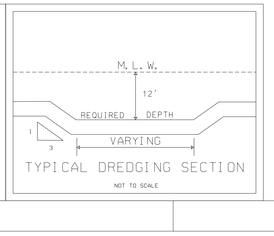

TYPICAL DREDGING SECTION

NOT TO SCALE

SCALE: 1:2000

200 100 0 100 200 300

SCALE IN FEET

CONDITION SURVEY

Symbol	Descriptions	Date	Approved

Revisions

U.S. ARMY ENGINEER DISTRICT
CORPS OF ENGINEERS
WILMINGTON, NORTH CAROLINA

ATLANTIS INTRACOASTAL WATERWAY
BETWEEN
NORFOLK, VA. AND THE ST. JOHN'S RIVER, FLA. (WILMINGTON DISTRICT)

US Army Corps of Engineers

ALLIGATOR - PUNGO RIVER LANDCUT
RANGE 3

SURVEYED BY: CRP, SB

DRAWN BY: EVH

CHECKED BY:

REVIEWED BY:

APPROVED BY:

DIRECTOR, NAVIGATION BRANCH

Scale: 1:2000

Date: 18 MAY, 17 JULY 2006

MAP FILE NO. AIWW NB 105-06-19

Plate Number:

SURVEYED: 21 JULY 2006

Sheet of

APR30518.CO - XST - .DGN

.../Range_3/apr30518.dgn 7/21/2006 3:58:49 PM