NOTES:

SOUNDINGS ARE EXPRESSED IN FEET AND TENTHS AND REFER TO LOCAL M.L.W..
PROJECT SURVEYED WITH DISTRICT SURVEY VESSEL ' SANDERSON ', USING HORIZONTAL POSITIONING EQUIPMENT AND 200 KHZ SOUNDING EQUIPMENT.

HORIZONTAL DATUM NAD 1983
TIDE GAGE LOCATED AT: LT. 39

NAVIGATION AIDS LOCATED BY SURVEY VESSEL, ACCURACY +/- 3 METERS.

DESCRIPTION	EASTING	NORTHING	LATITUDE	LONGITUDE
DM 30	2886465	724870	35 42.30293	76 00.81741
LT 31	2886977	724588	35 42.25389	76 00.71570
DM 33	2885196	720728	35 41.62676	76 01.09896
DM 35	2883668	717177	35 41.04925	76 01.42901
LT 37	2881975	713334	35 40.42429	76 01.79425
LT 39	2879206	711430	35 40.12424	76 02.36486

THE INFORMATION DEPICTED ON THIS MAP REPRESENTS THE RESULTS OF SURVEYS MADE ON THE DATE INDICATED AND CAN ONLY BE CONSIDERED AS INDICATING THE GENERAL CONDITIONS EXISTING AT THAT TIME.

THIS PROJECT WAS DESIGNED BY THE WILMINGTON DISTRICT OF THE U.S. ARMY CORPS OF ENGINEERS. THE INITIALS OR SIGNATURES AND REGISTRATION DESIGNATIONS OF INDIVIDUALS APPEAR ON THESE PROJECT DOCUMENTS WITHIN THE SCOPE OF THEIR EMPLOYMENT AS REQUIRED BY ER 1110-1-8152.

CONDITION SURVEY

SYMBOL	DESCRIPTIONS	DATE
	CENTERLINE CONTROLLING DEPTH : 8.0'	

REVISIONS

U.S. ARMY ENGINEER DISTRICT
CORPS OF ENGINEERS
WILMINGTON, NORTH CAROLINA

SURVEYED BY: BLH
DRAWN BY JRA
CHECKED BY
REVIEWED BY
APPROVED BY
DIRECTOR, NAVIGATION

US ARMY CORPS OF ENGINEERS

ATLANTIC INTRACOASTAL WATERWAY
BETWEEN
NORFOLK, VA. AND THE ST. JOHNS RIVER, FL. (WILMINGTON DISTRICT)

ALLIGATOR RIVER
RANGE 3 & 4

SCALE: 1:5000
DATE: 09 AUGUST 2006
NOR-BFT 105-06-25
MAP FILE NO.

PLATE NUMBER:

SURVEYED: 07 AUGUST 2006
SURVEYED: AR0807CS.DGN
SHEET OF

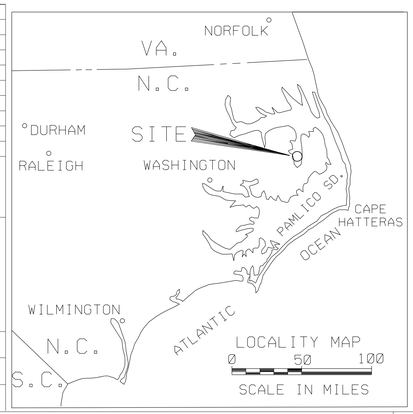

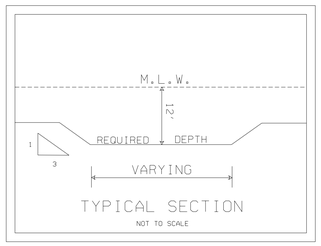

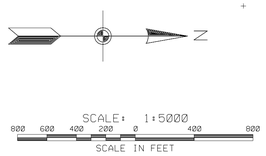

.../08_07_ar_r3-4/AR0807CS.dgn 8/10/2006 1:41:05 PM