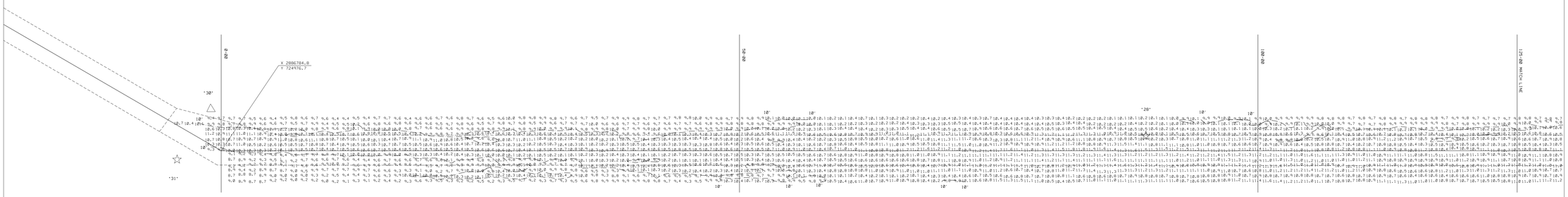



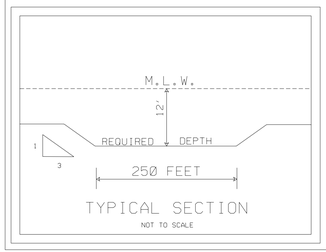

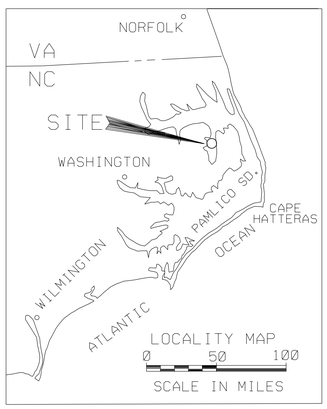

NOTES:

SOUNDINGS ARE EXPRESSED IN FEET AND TENTHS AND REFER TO LOCAL M.L.W..
PROJECT SURVEYED WITH DISTRICT SURVEY VESSEL " SANDERSON ", USING HORIZONTAL POSITIONING EQUIPMENT AND 200 KHZ SOUNDING EQUIPMENT.

HORIZONTAL DATUM NAD 1983
TIDE GAGE LOCATED AT:

NAVIGATION AIDS LOCATED BY SURVEY VESSEL, ACCURACY +/- 3 METERS

DESCRIPTION	EASTING	NORTHING	LATITUDE	LONGITUDE
LIGHT 26	2884495	742681	35 45.24729	76 01.10726
MILE BOARD 95	2884422	742185	35 45.16601	76 01.12492
LIGHT 28	2885545	733808	35 43.78016	76 00.94897
LIGHT 30	2886457	724830	35 42.29631	76 00.81930
LIGHT 31	2886959	724566	35 42.25033	76 00.71953

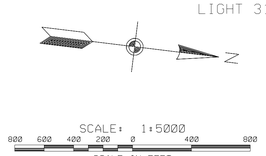

THIS PROJECT WAS DESIGNED BY THE WILMINGTON DISTRICT OF THE U.S. ARMY CORPS OF ENGINEERS. THE INITIALS OR SIGNATURES AND REGISTRATION DESIGNATIONS OF INDIVIDUALS APPEAR ON THESE PROJECT DOCUMENTS WITHIN THE SCOPE OF THEIR EMPLOYMENT AS REQUIRED BY ER 1110-1-8152.

THE INFORMATION DEPICTED ON THIS MAP REPRESENTS THE RESULTS OF SURVEYS MADE ON THE DATE INDICATED AND CAN ONLY BE CONSIDERED AS INDICATING THE GENERAL CONDITIONS EXISTING AT THE TIME.

CONDITION SURVEY

CONTROLLING DEPTH:

SYMBOL	DESCRIPTIONS	DATE	APPROVED

REVISIONS

U.S. ARMY ENGINEER DISTRICT
CORPS OF ENGINEERS
WILMINGTON, NORTH CAROLINA

SURVEYED BY: BLH
DRAWN BY: JRA
CHECKED BY:
REVIEWED BY:
APPROVED BY:
DIRECTOR, NAVIGATION

US ARMY CORPS OF ENGINEERS

ATLANTIC INTRACOASTAL WATERWAY
BETWEEN
NORFOLK, VA. AND THE ST. JOHNS RIVER, FL. (WILMINGTON DISTRICT)

ALLIGATOR RIVER

RANGE 2 0+00 TO 225+00

SCALE: 1:5000
DATE: 18 AUGUST 2006
NOR-BFT 105-16-26
MAP FILE NO.

PLATE NUMBER:

SURVEYED: 17, 18 AUGUST 2006
MAP NAME: AR0817CS.DGN
SHEET OF