

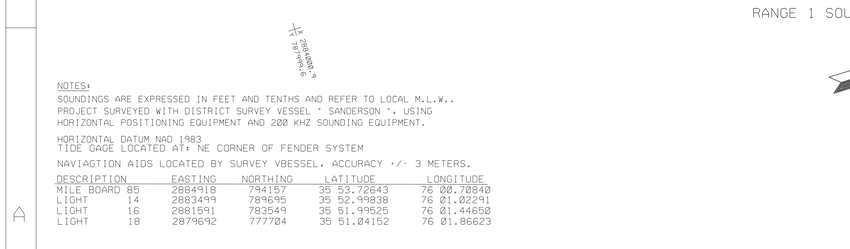

NOTES:

SOUNDINGS ARE EXPRESSED IN FEET AND TENTHS AND REFER TO LOCAL M.L.W..
PROJECT SURVEYED WITH DISTRICT SURVEY VESSEL ' SANDERSON ', USING HORIZONTAL POSITIONING EQUIPMENT AND 200 KHZ SOUNDING EQUIPMENT.

HORIZONTAL DATUM NAD 1983
TIDE GAGE LOCATED AT: NE CORNER OF FENDER SYSTEM

NAVIAGTION AIDS LOCATED BY SURVEY VBESSEL. ACCURACY +/- 3 METERS.

DESCRIPTION		EASTING	NORTHING	LATITUDE	LONGITUDE
MILE BOARD	85	2884918	794157	35 53.72643	76 00.70840
LIGHT	14	2883499	789695	35 52.99838	76 01.02291
LIGHT	16	2881591	783549	35 51.99525	76 01.44650
LIGHT	18	2879692	777704	35 51.04152	76 01.86623

THIS PROJECT WAS DESIGNED BY THE WILMINGTON DISTRICT OF THE U.S. ARMY CORPS OF ENGINEERS. THE INITIALS OR SIGNATURES AND REGISTRATION DESIGNATIONS OF INDIVIDUALS APPEAR ON THESE PROJECT DOCUMENTS WITHIN THE SCOPE OF THEIR EMPLOYMENT AS REQUIRED BY ER 1110-1-8152.

THE INFORMATION DEPICTED ON THIS MAP REPRESENTS THE RESULTS OF SURVEYS MADE ON THE DATE INDICATED AND CAN ONLY BE CONSIDERED AS INDICATING THE GENERAL CONDITIONS EXISTING AT THAT TIME.

SCALE: 1:4000

800 600 400 200 0 400 800

SCALE IN FEET

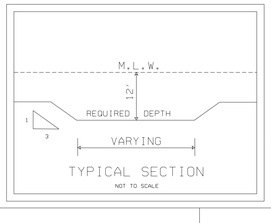

TYPICAL SECTION

NOT TO SCALE

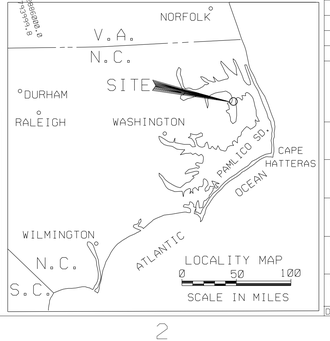

LOCALITY MAP

CONDITION SURVEY

SYMBOL	DESCRIPTIONS	DATE	APPROVED
	CENTERLINE CONTROLLING DEPTH: 11.0'		

REVISIONS

U.S. ARMY ENGINEER DISTRICT
CORPS OF ENGINEERS
WILMINGTON, NORTH CAROLINA

US ARMY CORPS OF ENGINEERS

ATLANTIC INTRACOASTAL WATERWAY
BETWEEN
NORFOLK, VA, AND THE ST. JOHNS RIVER, FL. (WILMINGTON DISTRICT)

ALLIGATOR RIVER

RANGE 1 0+00 TO 193+00

SURVEYED BY: BLH	SCALE: 1:4000	PLATE NUMBER:	SURVEYED: 05 AUGUST 2006
DRAWN BY JRA	DATE: 9 AUGUST 2006		SURVEYED:
CHECKED BY	NOR-BFT 105-06-24 MAP FILE NO.		SHEET OF
REVIEWED BY			
APPROVED BY			
DIRECTOR, NAVIGATION			

.../08_05_ar_r1a/AR0805CS.dgn 8/10/2006 1:46:41 PM