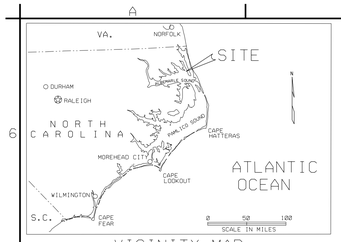

VICINITY MAP



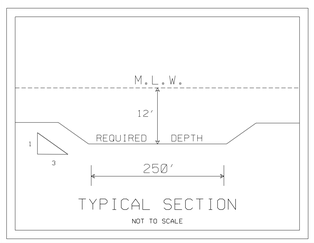

TYPICAL SECTION

NOT TO SCALE

NOTES:

SOUNDINGS ARE EXPRESSED IN FEET AND TENTHS AND REFER TO LOCAL M.L.W..
PROJECT SURVEYED WITH DISTRICT SURVEY VESSEL 'BEAUFORT'. USING
HORIZONTAL POSITIONING EQUIPMENT AND 200 KHZ SOUNDING EQUIPMENT.

TIDE GAGE LOCATED AT:

HORIZONTAL DATUM NAD 1983

THIS PROJECT WAS DESIGNED BY THE WILMINGTON DISTRICT
OF THE U.S. ARMY CORPS OF ENGINEERS. THE INITIALS OR
SIGNATURES AND REGISTRATION DESIGNATIONS OF INDIVIDUALS
APPEAR ON THESE PROJECT DOCUMENTS WITHIN THE SCOPE OF THEIR
EMPLOYMENT AS REQUIRED BY ER 1110-1-8152.

THE INFORMATION DEPICTED ON THIS MAP REPRESENTS THE RESULTS OF SURVEYS
MADE ON THE DATE INDICATED AND CAN ONLY BE CONSIDERED AS INDICATING THE
GENERAL CONDITIONS EXISTING AT THAT TIME. BECAUSE THESE CONDITIONS ARE
SUBJECT TO RAPID CHANGE DUE TO SHOALING EVENTS, A PRUDENT MARINER SHOULD
NOT RELY EXCLUSIVELY ON THE INFORMATION PROVIDED HERE.

NAVIGATION AIDS LOCATED BY DISTRICT SURVEY VESSEL. ACCURACY +/- 3 METERS.
LATITUDE AND LONGITUDE IS EXPRESSED IN DEGREES, MINUTES, AND DECIMAL MINUTES.

DESCRIPTION		EASTING	NORTHING	LATITUDE	LONGITUDE
DM	•166	2916987	897269	36 10.55135	75 53.56143
BCN	•167	2917851	896961	36 10.49616	75 53.38782
BCN	•170	2917157	890283	36 09.39974	75 53.57133

SCALE: 1:5000

800 600 400 200 0 400 800

SCALE IN FEET

US Army Corps of Engineers
Wilmington District

SYMBOL	DESCRIPTION	DATE APPROVED	SYMBOL	DESCRIPTION	DATE APPROVED

APPROVED BY:
DIRECTOR, WILMINGTON DISTRICT

MAP TITLE:
NORTH 1:50,000 -2

SURVEYED BY: CDR, ABO
DRAWN BY: TWD
CHECKED BY:
REVIEWED BY:
SURVEY DATES: 14-18 NOV. 2006
FILE NAME: NR-SCHCL.DGN
PLOT DATE: 21 NOVEMBER 2006
PLOT SCALE: 1 = 5000

U.S. ARMY ENGINEER DISTRICT
CORPS OF ENGINEERS
WILMINGTON, NORTH CAROLINA

CONDITION SURVEY

AIWW - NORFOLK, VA TO BEAUFORT, NC

NORTH RIVER CHANNEL
RANGE 23

PLATE NUMBER

SHEET ___ OF

.../nr_r23cs.dgn 11/24/2006 11:29:17 AM