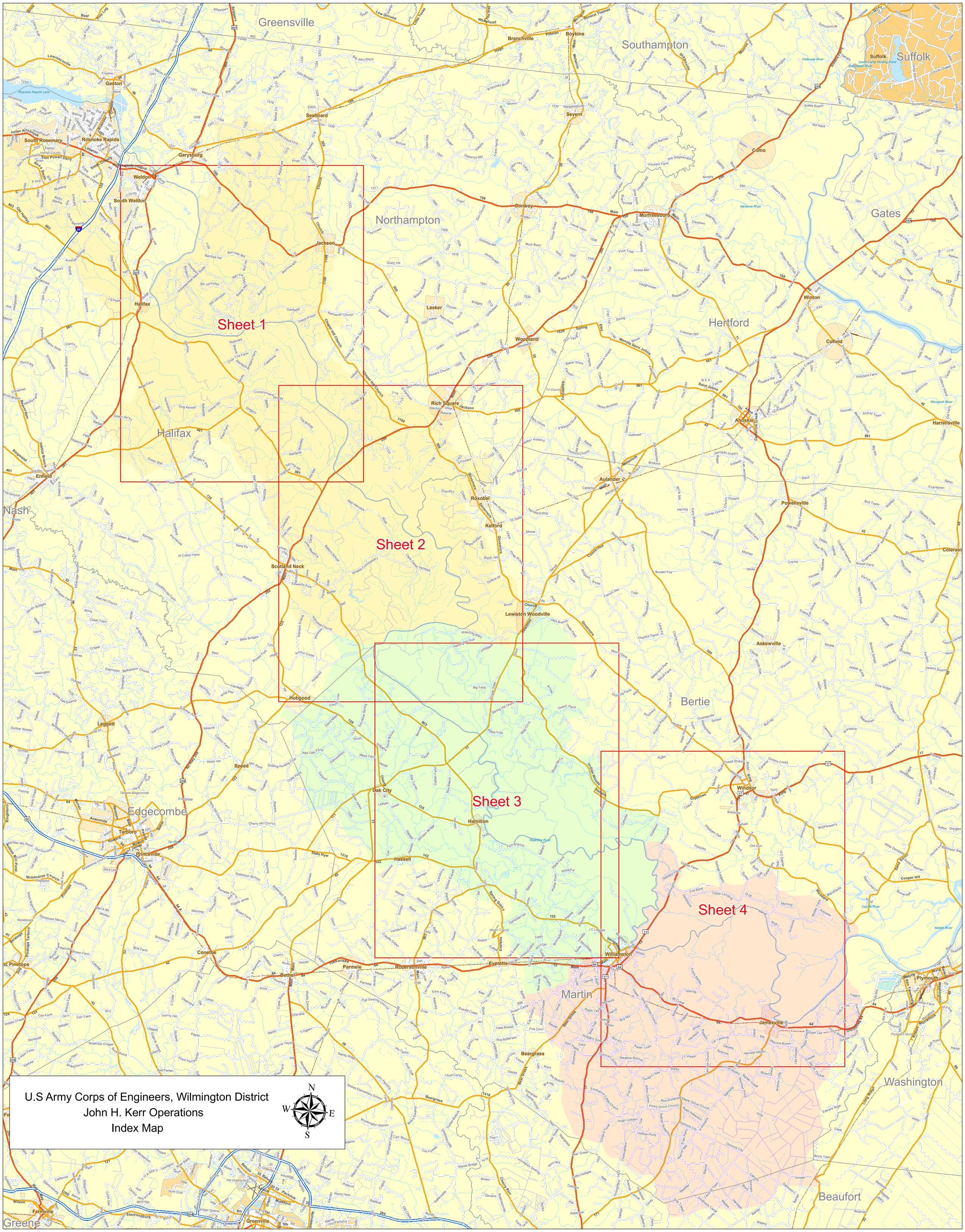
U.S Army Corps of Engineers, Wilmington District
John H. Kerr Operations
Index Map
N
W
E
S
Sheet 1
Sheet 2
Sheet 3
Sheet 4
Greensville
Southampton
Suffolk
Gates
Northampton
Hertford
Halifax
Nash
Bertie
Edgecombe
Martin
Washington
Beaufort
Greene
Roanoke Rapids
Weldon
Halifax
Enfield
Scotland Neck
Hobgood
Leggett
Speed
Oak City
Hamilton
Hassell
Princeville
Tarboro
Conetoe
Pinetops
Parmele
Robersonville
Bethel
Williamston
Everetts
Jamesville
Windsor
Plymouth
Farmville
Greenville
Stantonsburg
Winton
Murfreesboro
Conway
Woodland
Rich Square
Lasker
Jackson
Seaboard
Garysburg
Gaston
Lawrenceville
Branchville
Boykins
Severn
Como
Cofield
Ahoskie
Harrellsville
Aulander
Powellsville
Roxobel
Kelford
Lewiston Woodville
Colerain
Askewville
Beargrass
Mapleville
Windsor
Williamston
Jamesville
Plymouth
Washington
Roanoke Rapids Lake
Roanoke River
Tar River
Cashie River
Middle River
Wiccacon River
Meherrin River
Nottoway River
Blackwater River
Union Camp Holding Pond

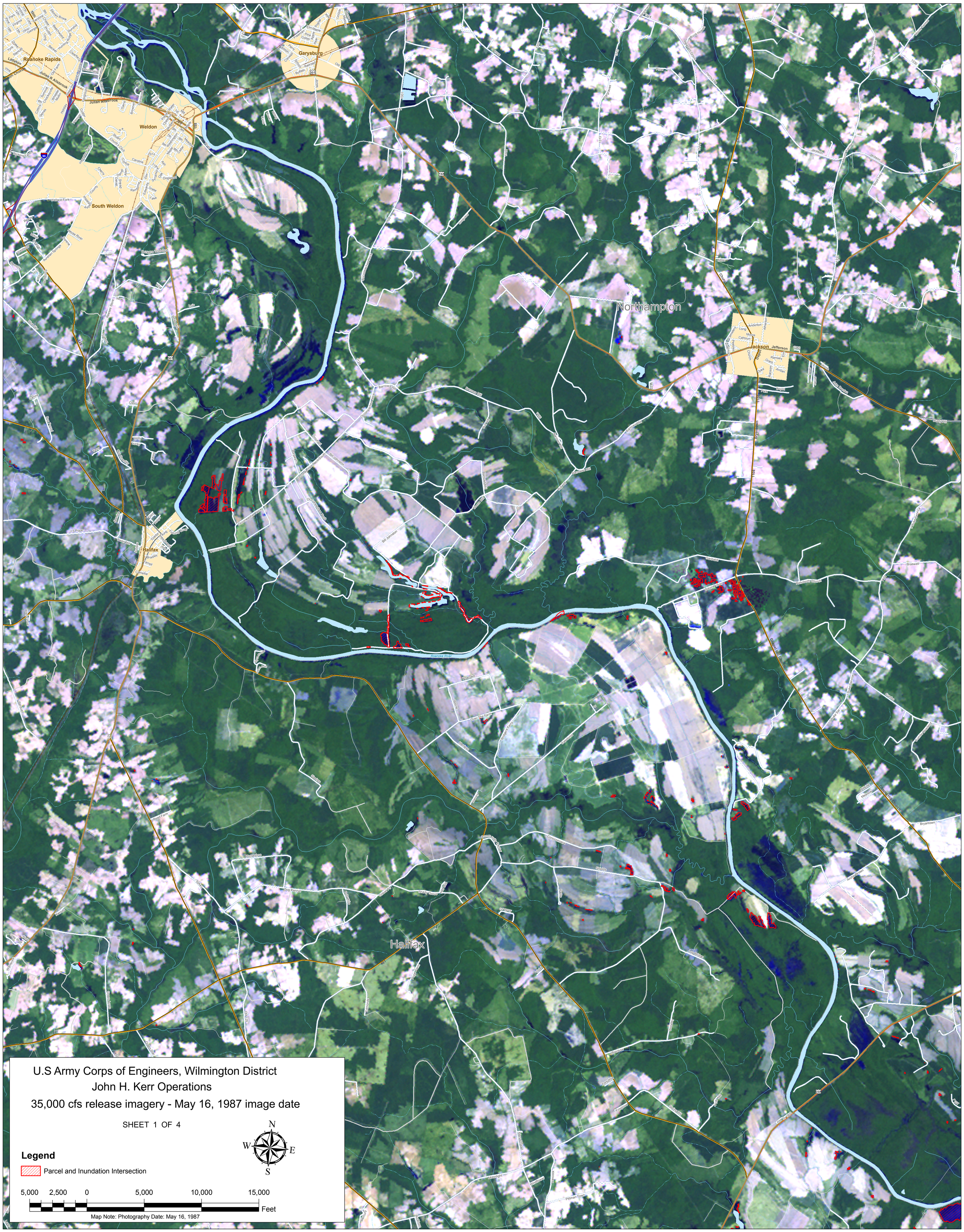
Roanoke Rapids
Garysburg
Weldon
South Weldon
Northampton
Jackson
Halifax
Roanoke River
U.S Army Corps of Engineers, Wilmington District
John H. Kerr Operations
35,000 cfs release imagery - May 16, 1987 image date
SHEET 1 OF 4
N
W
E
S
Legend
Parcel and Inundation Intersection
5,000 2,500 0 5,000 10,000 15,000
Feet
Map Note: Photography Date: May 16, 1987

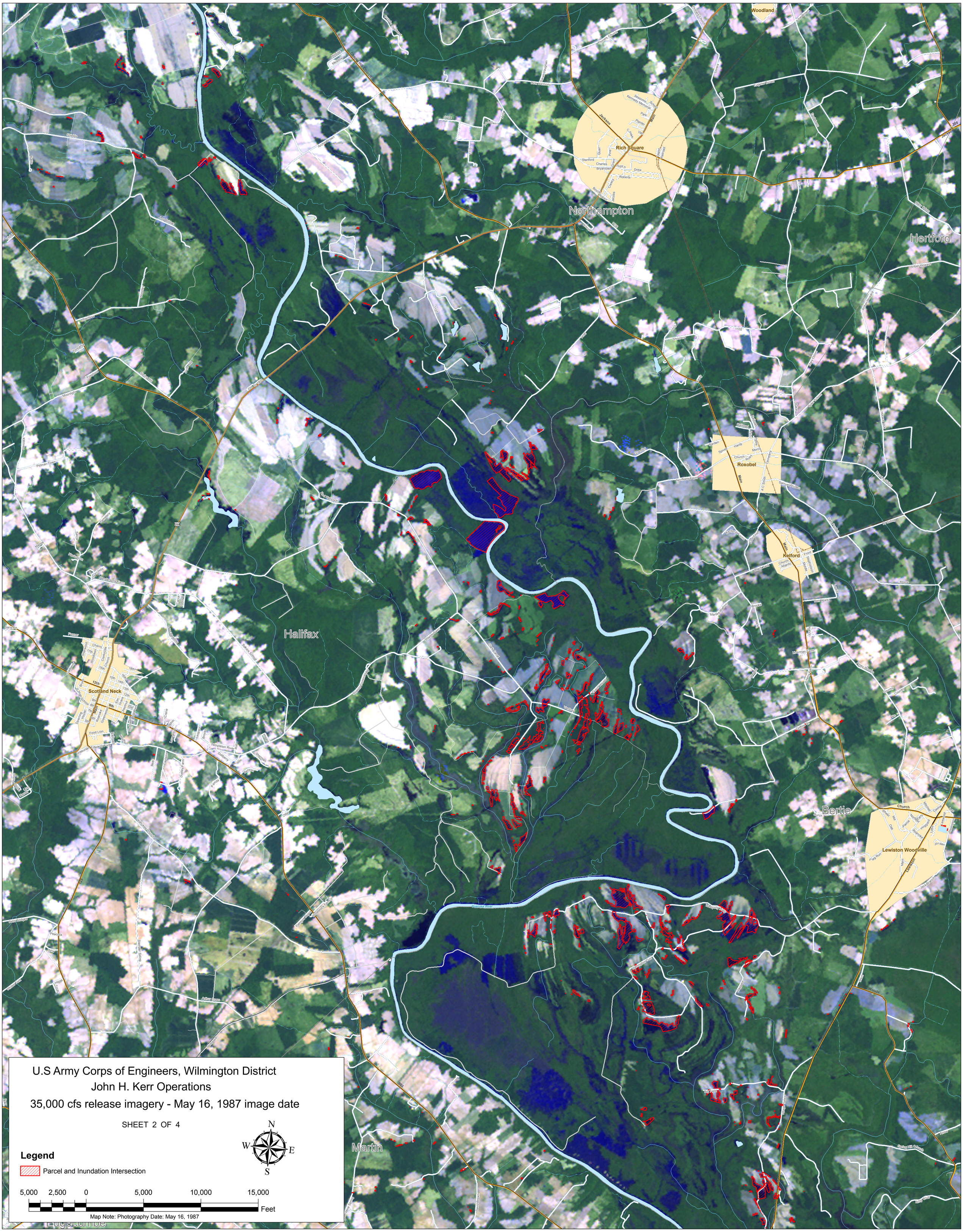
U.S Army Corps of Engineers, Wilmington District
John H. Kerr Operations
35,000 cfs release imagery - May 16, 1987 image date
SHEET 2 OF 4
Legend
Parcel and Inundation Intersection
5,000 2,500 0 5,000 10,000 15,000
Feet
Map Note: Photography Date: May 16, 1987
N
S
E
W
Woodland
Rich Square
Northampton
Hertford
Roxobel
Kelford
Halifax
Scotland Neck
Bertie
Lewiston Woodville
Martin
Roanoke River

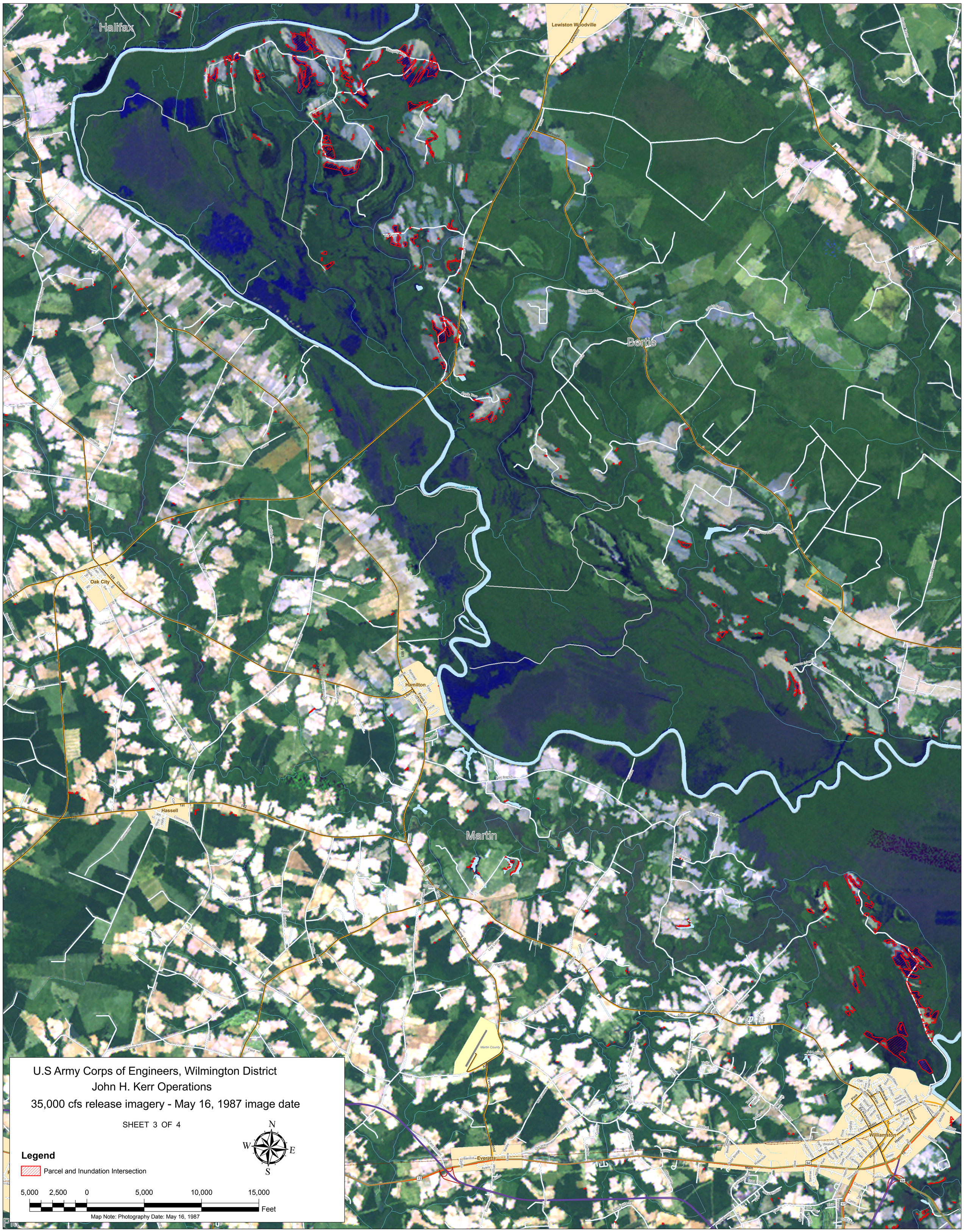
Halifax
Lewiston Woodville
Bertie
Oak City
Hamilton
Hassell
Martin
Everetts
Williamston
U.S Army Corps of Engineers, Wilmington District
John H. Kerr Operations
35,000 cfs release imagery - May 16, 1987 image date
SHEET 3 OF 4
N
W
E
S
Legend
Parcel and Inundation Intersection
5,000 2,500 0 5,000 10,000 15,000
Feet
Map Note: Photography Date: May 16, 1987

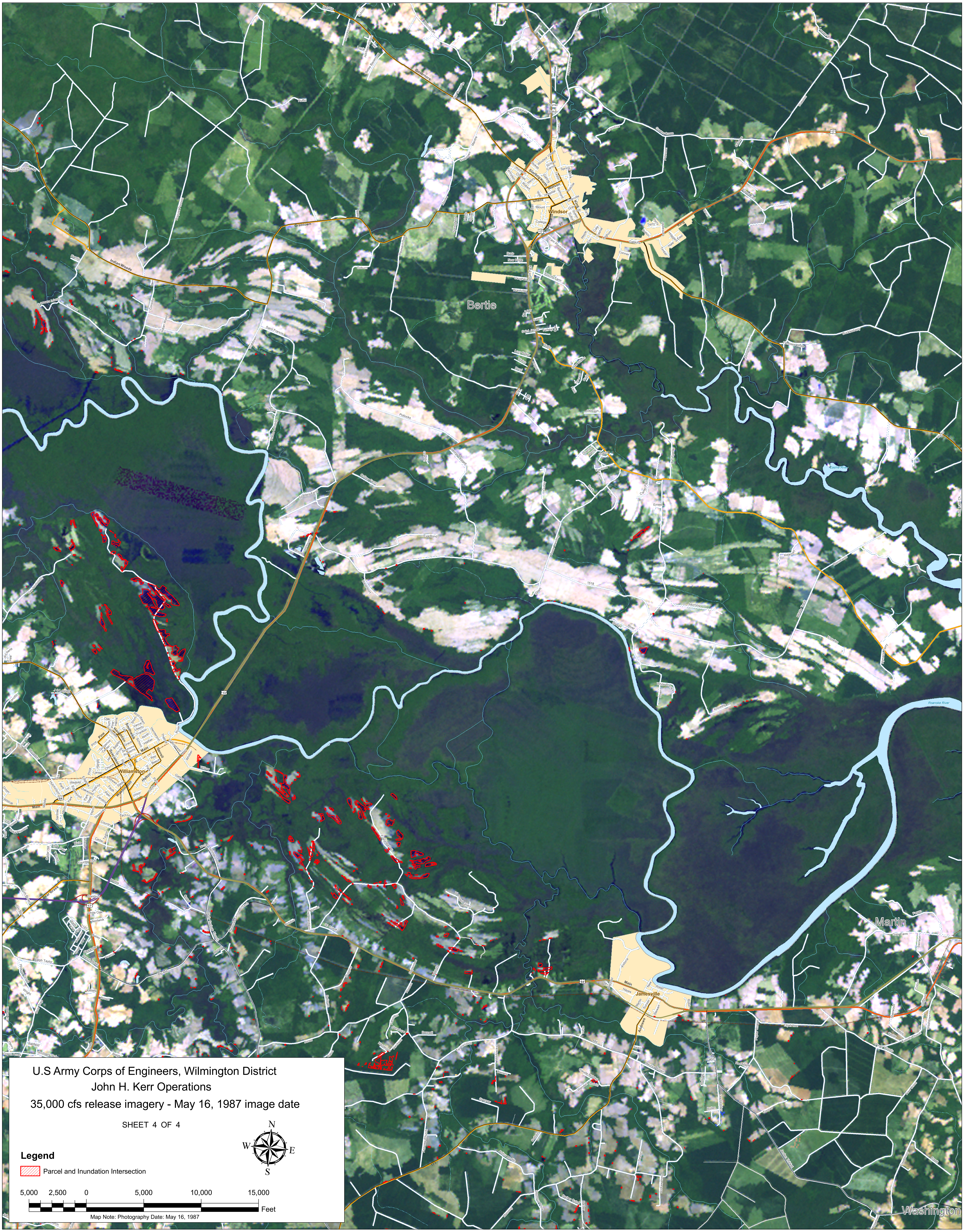

U.S Army Corps of Engineers, Wilmington District
John H. Kerr Operations
35,000 cfs release imagery - May 16, 1987 image date

SHEET 4 OF 4

Legend

Parcel and Inundation Intersection

5,000 2,500 0 5,000 10,000 15,000 Feet

Map Note: Photography Date: May 16, 1987