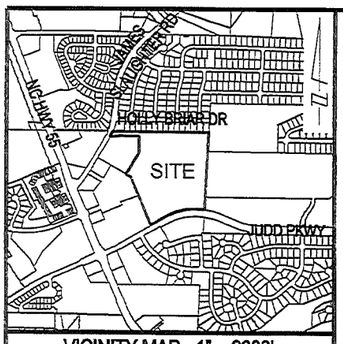

VICINITY MAP - 1" = 2000'

"THIS CERTIFIES THAT THIS COPY OF THIS PLAT ACCURATELY DEPICTS THE BOUNDARY OF THE JURISDICTION OF SECTION 404 OF THE CLEAN WATER ACT AS DETERMINED BY THE UNDERSIGNED ON THIS DATE. UNLESS THERE IS A CHANGE IN THE LAW OR OUR PUBLISHED REGULATIONS, THE DETERMINATION OF SECTION 404 JURISDICTION MAY BE RELIED UPON FOR A PERIOD NOT TO EXCEED FIVE (5) YEARS FROM THIS DATE. THE UNDERSIGNED COMPLETED THIS DETERMINATION UTILIZING THE APPROPRIATE REGIONAL SUPPLEMENT TO THE 1987 U.S. ARMY CORPS OF ENGINEERS WETLANDS DELINEATION MANUAL."

REGULATORY OFFICIAL: _____

TITLE: _____

DATE: _____

USACE ACTION ID NO.: _____

NC GRID (NAD '83/2011)
SCALE: 1" = 200'

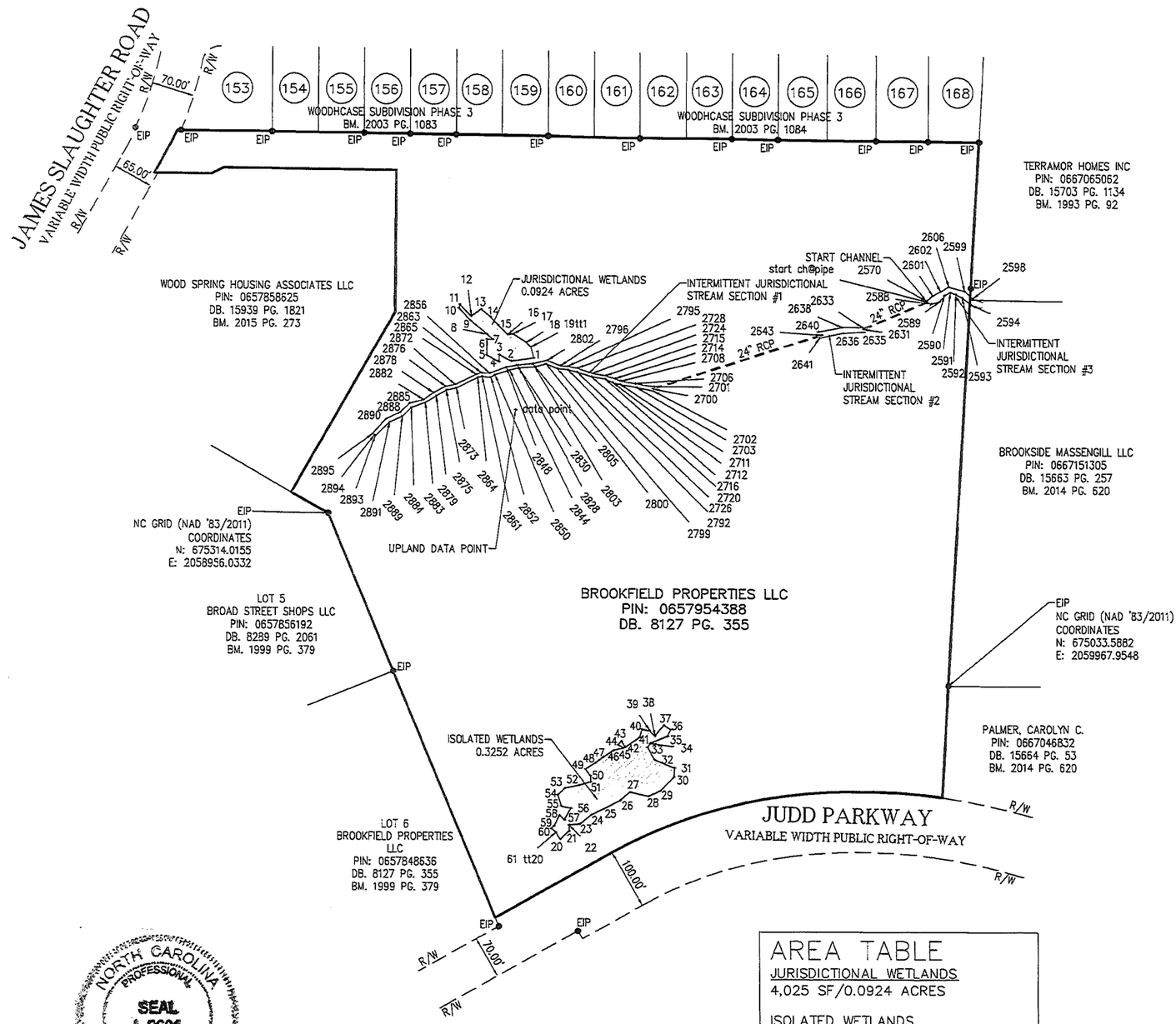

NORTH CAROLINA PROFESSIONAL SEAL L-2601 LAND SURVEYOR G. SCOTT WILSON
4-14-15

RECEIVED
APR 20 2015
RALEIGH REGULATORY FIELD OFFICE

AREA TABLE

JURISDICTIONAL WETLANDS
4,025 SF/0.0924 ACRES

ISOLATED WETLANDS
14,166 SF/0.3252 ACRES

INTERMITTENT JURISDICTIONAL STREAMS

SECTION #1:	496 LF/3,014 SF
SECTION #2:	73 LF/687 SF
SECTION #3:	81 LF/791 SF
TOTAL:	650 LF/4,492 SF

WETLANDS DELINEATED BY S&EC

SCALE: 1" = 200'

0 100 200 400 600 800

NOTE: SEE SHEET 2 FOR POINT DATA TABLES

BASS, NIXON & KENNEDY ,INC.
CONSULTING ENGINEERS
NCBELS #: (C-0110)
6310 CHAPEL HILL ROAD
SUITE 250
RALEIGH, NORTH CAROLINA 27607
919-851-4422 FAX 919-851-8968

SURVEYED BY	GS
DRAWN BY	DHG
CHECKED BY	SW
DATE	04-13-15

WETLAND DELINEATION MAP

PROPERTY OF

BROOKFIELD PROPERTIES LLC

FUQUAY-VARINA WAKE COUNTY NORTH CAROLINA

SHEET 1 OF 2

R:\2010-03JOBS\1015700R - Judd Parkway Apts\SURVEY\10157LDD\dwg\10157 WETLANDS MAP.dwg, 4/13/2015 10:38:00 AM, dan gregory

SAW-2015-00575 Brookfield Properties, LLC Vicinity Map

US ARMY CORPS OF ENGINEERS

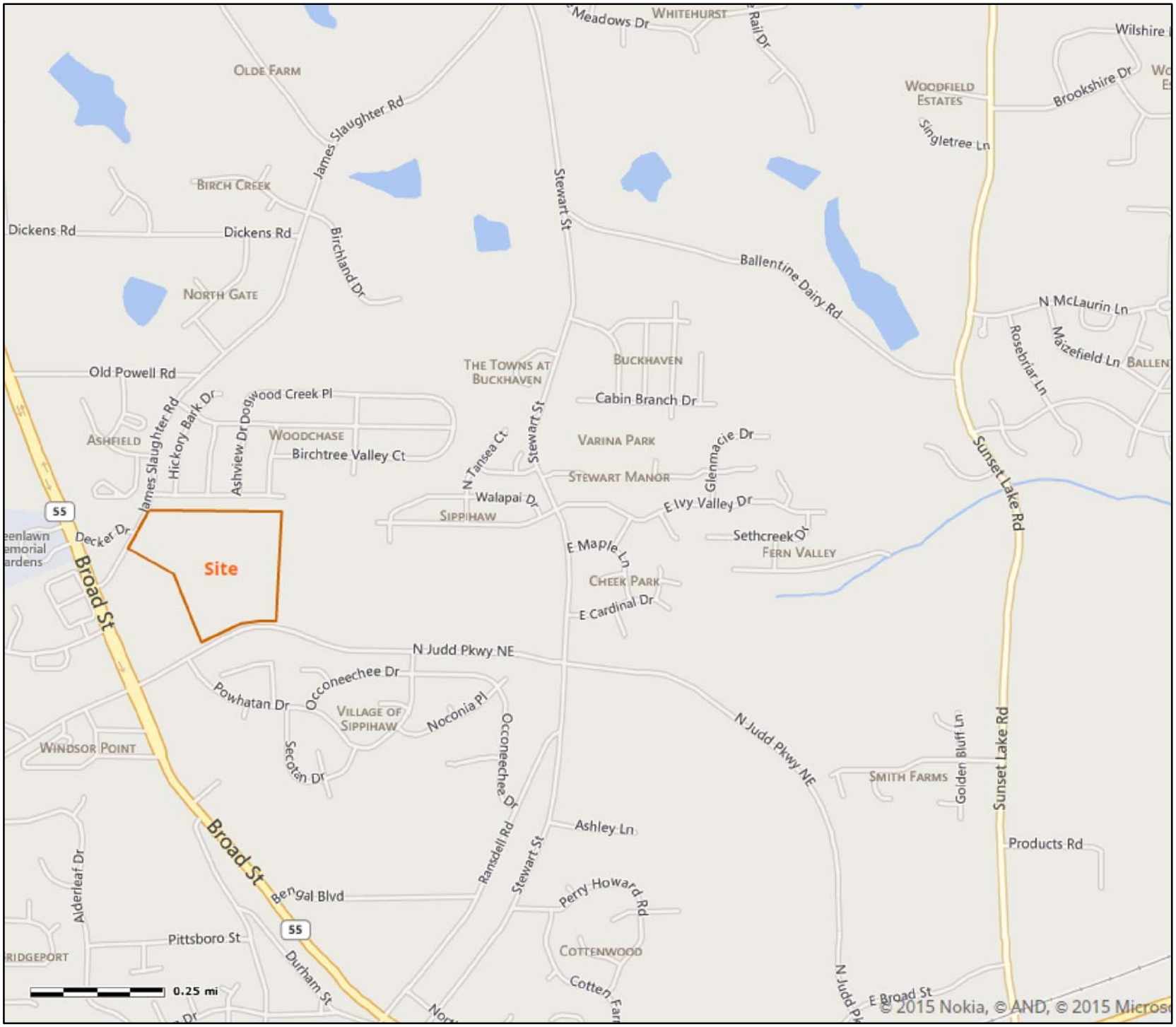

LEGEND

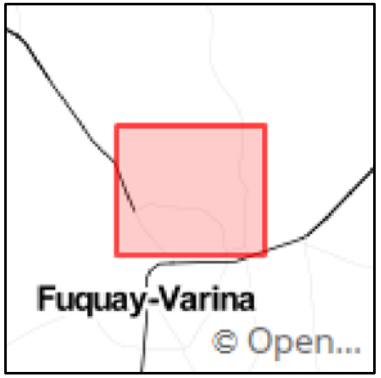

US Army Corps of Engineers
This map was produced using the SimSuite web application on:
23 Apr 2015 @ 0857

SAW-2015-00575 Brookfield Properties, LLC USGS Map

US ARMY CORPS OF ENGINEERS

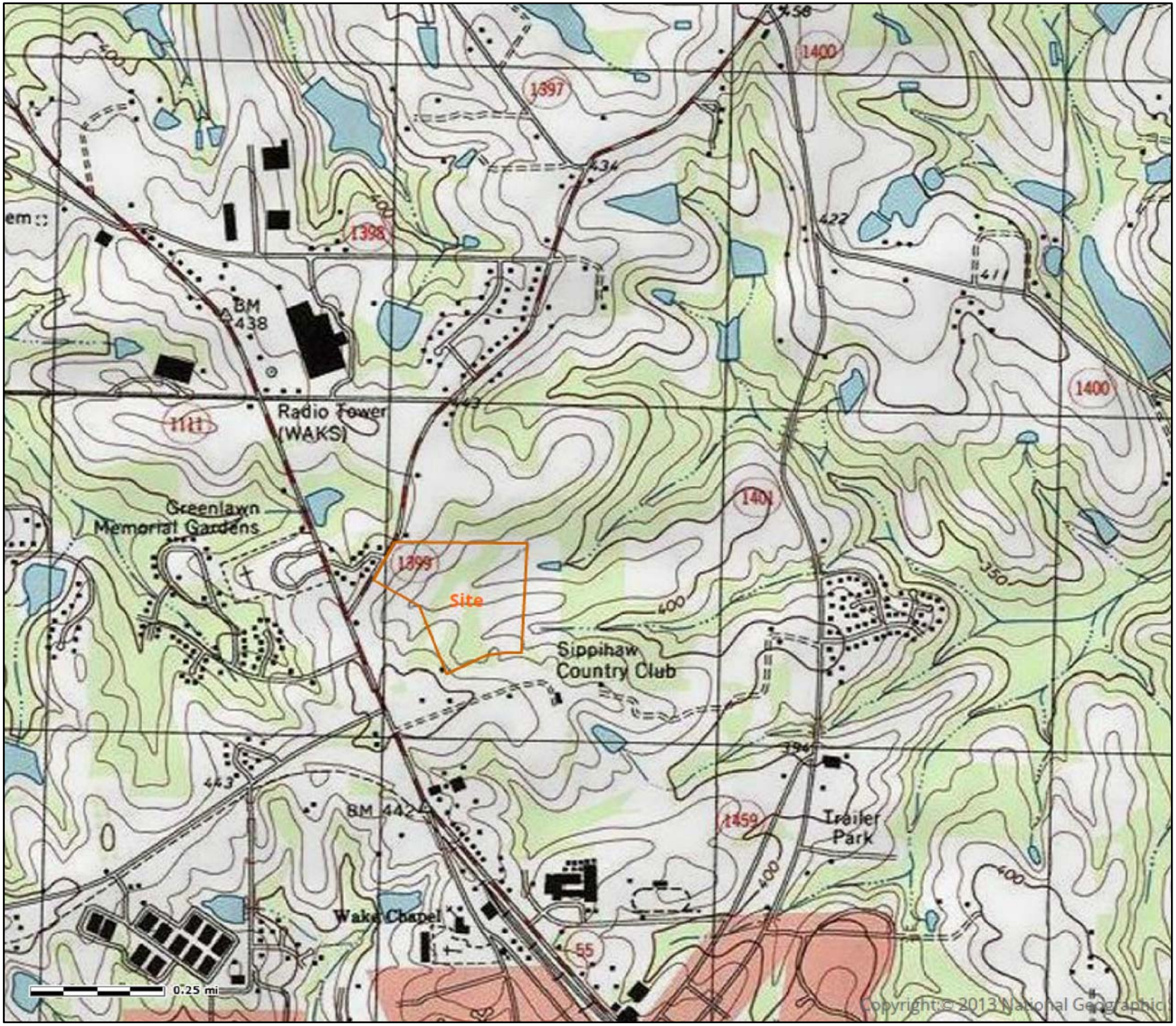

LEGEND

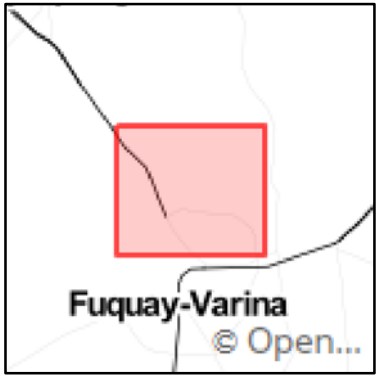

US Army Corps of Engineers
This map was produced using the SimSuite web application on:
23 Apr 2015 @ 0906

SAW-2015-00575 Brookfield Properties, LLC Flowpath

US ARMY CORPS OF ENGINEERS

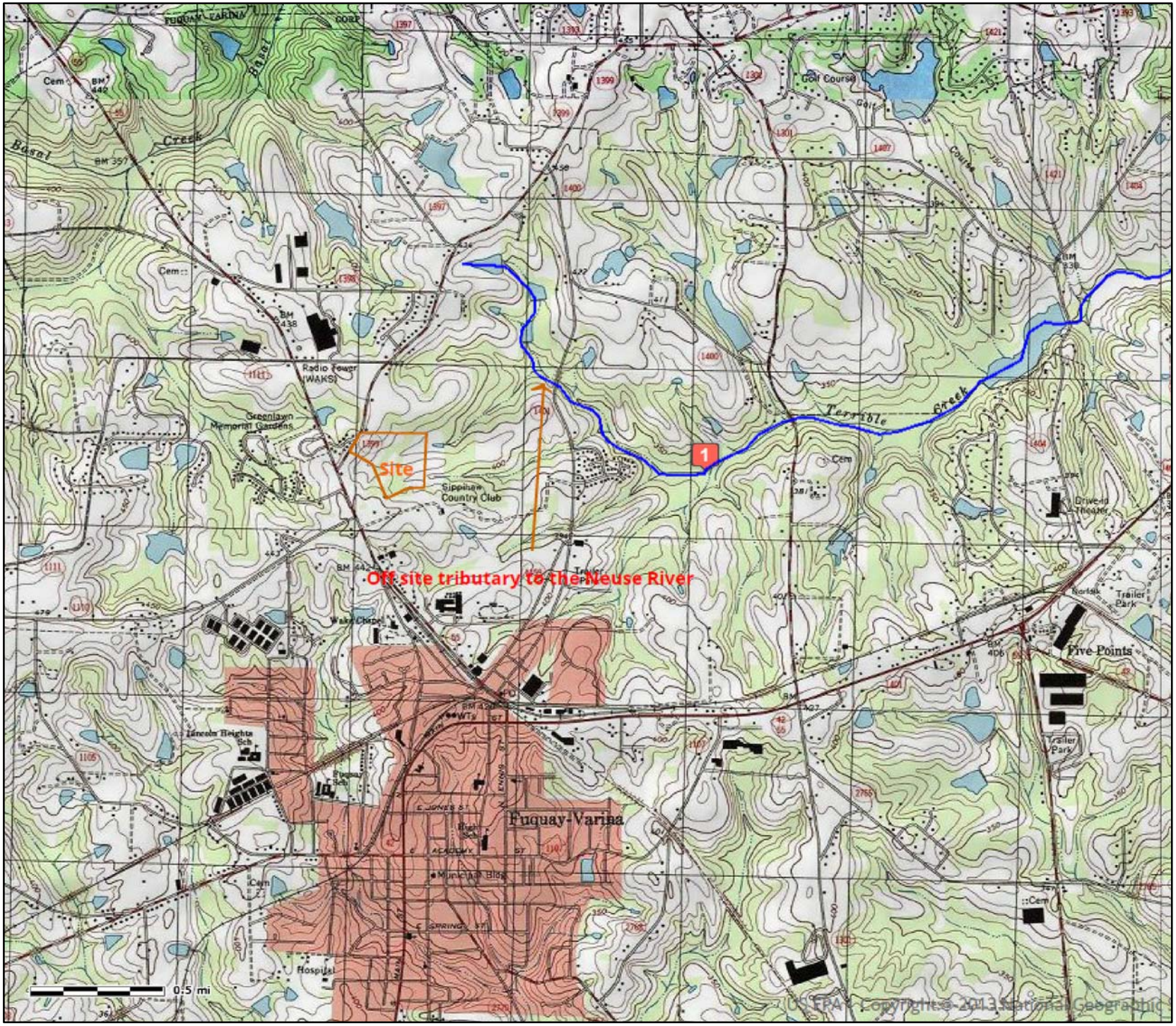

LEGEND

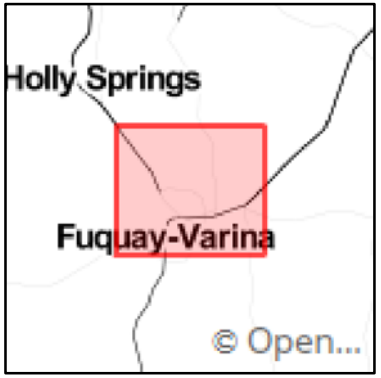

US Army Corps of Engineers
This map was produced using the SimSuite web application on:
23 Apr 2015 @ 0914

Downstream Route

START

1) Terrible Creek

2) Middle Creek

3) Swift Creek

4) Neuse River

END

GWL 12/14/05

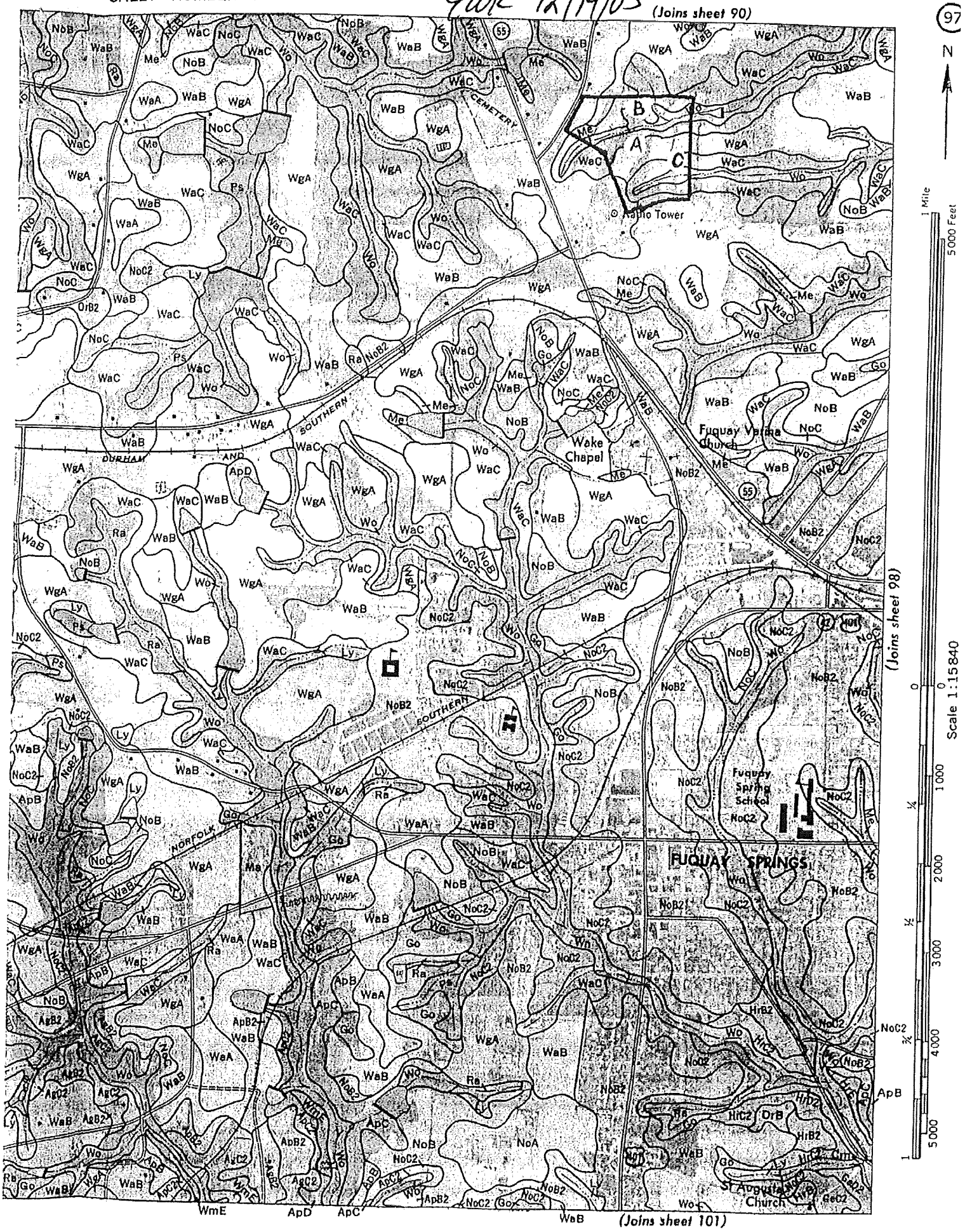
(Joins sheet 90)
(Joins sheet 98)
(Joins sheet 101)
N
Scale 1:15840
1 Mile
5000 Feet
0
1000
2000
3000
4000
5000
¼
½
¾
1
A
B
C
Radio Tower
CEMETERY
SOUTHERN
DURHAM AND
NORFOLK
Wake Chapel
Fuquay Varina Church
Fuquay Spring School
FUQUAY SPRINGS
St Augustine Church

SAW-2015-00575 Brookfield Properties, LLC Topo

US ARMY CORPS OF ENGINEERS

US Army Corps of Engineers



LEGEND

2007 NC Lidar Contours

2007 LiDAR 2, 10, 100 ft. Contours

2

10

100

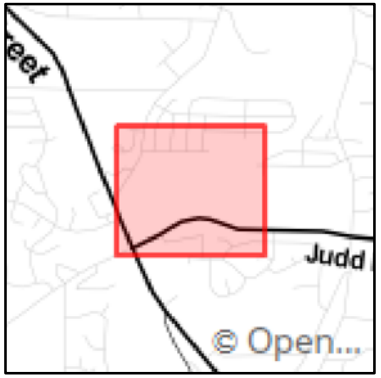

US Army Corps of Engineers

This map was produced using the SimSuite web application on:

23 Apr 2015 @ 0917