INTEGRATED FEASIBILITY REPORT AND ENVIRONMENTAL IMPACT STATEMENT

COASTAL STORM DAMAGE REDUCTION

BOGUE BANKS, CARTERET COUNTY

NORTH CAROLINA

APPENDIX F

Biological Assessment

DRAFT

US Army Corps of Engineers
Wilmington District

DRAFT

DRAFT
BIOLOGICAL ASSESSMENT

Bogue Banks
Carteret County, North Carolina
Coastal Storm Damage Reduction Project

1.00 PROPOSED PROJECT

The TSP consists of an 119,670 ft (22.7 miles) long main beachfill, with a consistent berm profile across the entire area, and dune expansion in certain portions (approximately 5.9 miles of the project) at Bogue Banks, a 25.4-mile long barrier island located on North Carolina's central coast in Carteret County. The main beachfill is bordered on either side by a 1,000 ft tapered transition zone berm. Sand for the beachfill would be delivered from three offshore borrow areas by dredge. For further discussion of the proposed project, please see the Integrated Feasibility Report and Draft Environmental Impact Statement, Coastal Storm Damage Reduction, Bogue Banks, Carteret County, North Carolina, August 2013.

The proposed sediment borrow sites for both initial construction and nourishment intervals is located South of Bogue banks between 1 and 5 miles offshore in a depth contour range of -40 to -57 ft. MLLW. Initial construction would require estimated 2.45 million cubic yards of borrow material. Renourishment would require about 1.07 million cubic yards of borrow material at 3-year intervals. In total, about 19.55 million cubic yards of borrow material would be required for the 50-year project (Figure 1).

DRAFT

Figure 1. Project Area.

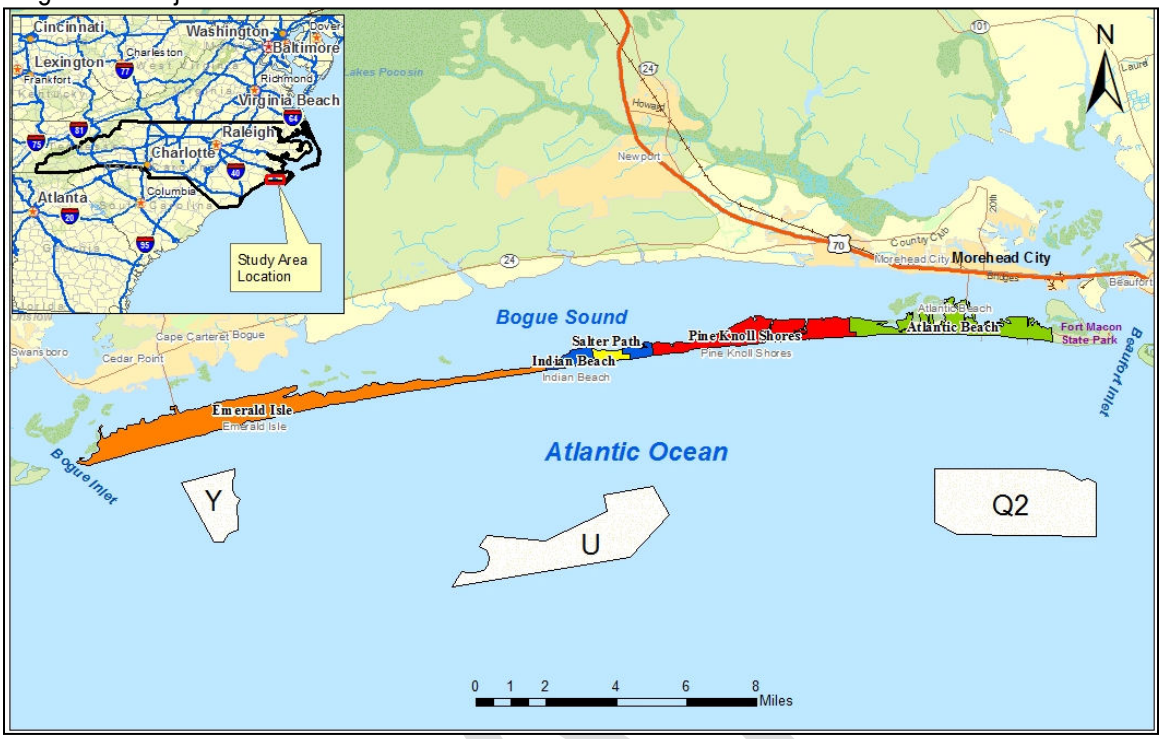

2.00 NATIONAL MARINE FISHERIES SERVICE (NMFS): SECTION 7 CONSULTATION HISTORY

Prior to 1991, in accordance with Section 7 requirements under the Endangered Species Act (ESA), each US Army Corps of Engineers (USACE) district within the Corps' South Atlantic Division (SAD) prepared individual project specific biological assessments for dredging activities in the South Atlantic and received subsequent individual biological opinions from the National Marine Fisheries Service (NMFS). Beginning in 1991, NMFS moved away from individual consultations for Corps dredging activities with the development of the 1991 South Atlantic Regional Biological Opinion (SARBO) for dredging of channels in the Southeastern United States from North Carolina through Cape Canaveral, Florida. In order to assess the regional implications of USACE dredging actions, the NMFS extended the use of a Regional Biological Opinion (RBO) in subsequent 1995 and 1997 SARBO consultations. To date, SAD has been implementing its dredging program under the 1997 SARBO. However, since the 1997 consultation, several re-initiation triggers have been met, such as: (1) modification of the proposed activity, (2) listing of a new species and/or critical habitat, (3) the inclusion of Puerto Rico and the U.S. Virgin Islands which had been excluded from previous opinions and (4) the current status of Section 10(a)(1)(A) scientific research permits.

On April 30, 2007 SAD sent a letter to NMFS formally requesting re-initiation of consultation for dredging activities and other associated actions in the South Atlantic under Section 7 of the ESA. On 12 September 2008, SAD provided NMFS with the Corps' South Atlantic Regional Biological Assessment (SARBA) for federal, federally permitted, or federally sponsored (funded or partially funded) dredging activities (i.e. hopper, cutterhead, mechanical, bed leveling, and side cast) in the coastal waters, navigation channels (including designated Ocean Dredged Material Disposal Sites

(ODMDS)), and sand mining areas in the South Atlantic Ocean (including OCS sand resources under Minerals Management Service (MMS) jurisdiction) from the North Carolina/Virginia Border through and including Key West, Florida and the Islands of Puerto Rico and the US Virgin Islands (USVI). Dredging methods and other associated actions considered under this assessment include hydraulic dredges (i.e. pipeline and hopper), mechanical dredges, bed leveling, transportation methodology (i.e. hopper, tugs/scows, and barges), and relocation trawling. Federally threatened, endangered, or candidate species considered under this assessment include: six species of marine turtles (leatherback, loggerhead, Kemp's ridley, hawksbill, green, and olive ridley sea turtles), Acroporid corals (staghorn and elkhorn), three large whale species (North Atlantic right whale (NARW), humpback whale, and sperm whale), Johnson's seagrass, and three anadromous or marine fish species (shortnose sturgeon, Atlantic sturgeon, and smalltooth sawfish). On 1 July 2010, NMFS submitted a request to the Corps for additional information in order to initiate ESA Section 7 consultation. In a letter dated 9 August 2010, the Corps provided NMFS with the requested information in order to complete preparation of the SARBO.

Of the species covered under the 12 September 2008 SARBA, the following are found within the Bogue Banks proposed project area: five species of sea turtles (loggerhead, green, Kemp's ridley, hawksbill, and leatherback), three large whale species (NARW, humpback whale, and sperm whale), shortnose sturgeon, and Atlantic sturgeon.

In May 2007, during a SARBA scoping meeting at the NMFS Southeast Regional Office in St. Pete, Fl, Corps and NMFS representatives agreed that all dredging activities in the South Atlantic would continue to work under the 1997 SARBO until the new SARBO was developed and finalized. For the purposes of this assessment, all dredging actions will work under the Reasonable and Prudent Measures (RPM's), Terms and Conditions (T&C's), and Incidental Take Statement (ITS) of the 1997 SARBO until a superseding SARBO is completed. Upon completion of the new SARBO by NMFS, all new RPM's, T&C's, and ITS will be adhered to as a component of this project. For those species present within the proposed project vicinity that have already been addressed in the Corps' 12 September 2008 SARBA, an additional species life history analysis and project impact evaluation will not be provided in the ensuing text, but rather reference to the existing NMFS consultation will be made.

In summary, based on a detailed evaluation provided in the 12 September 2008 SARBA of the effects of the proposed action on sea turtle, large whale, and sturgeon species found within the Bogue Banks project area, Table 1 provides the effect determinations for hopper dredging and associated activities.

DRAFT

Table 1. Effect determination for hopper dredging and associated activities for sea turtle, large whale, and sturgeon species found within the proposed Bogue Banks project area (No Effect (NE – green); May Affect Not Likely to Adversely Affect (MANLA – orange); May Affect Likely to Adversely Affect (MALAA – red); and Not Likely to Adversely Modify (NLAM – yellow/orange)). (Reference: *USACE. September 2008. Regional Biological Assessment for Dredging Activities in the Coastal Waters, Navigation Channels (including designated Ocean Dredged Material Disposal Sites (ODMDS)), and Sand Mining Areas in the South Atlantic Ocean. USACE, Wilmington District. Submitted to NMFS on 12 September 2008.)*
*(*Refers to "closed net" sea turtle relocation mitigation trawling)*

Proposed Activity	**Effect Determination**									
	Sea Turtle					**Large Whales**			**Shortnose Sturgeon**	**Atlantic Sturgeon**
	Leatherback	***Loggerhead***	***Green***	***Kemp's Ridley***	***Hawksbill***	***NARW***	***Humpback***	***Sperm***		
Hydraulic Hopper	MANLAA	MALAA	MALAA	MALAA	MALAA	NE	NE	NE	NE	MALAA
Bed Leveling	NE	MANLAA	MANLAA	MANLAA	MANLAA	NE	NE	NE	NE	NE
Transport - Hopper, Tug/Scow, Barge	NE	NE	NE	NE	NE	MANLAA	MANLAA	NE	NE	NE
*Trawling	MANLAA	MANLAA	MANLAA	MANLAA	MANLAA				MALAA	MALAA
Tissue Sampling	MANLAA	MANLAA	MANLAA	MANLAA	MANLAA					
Tagging	MANLAA	MANLAA	MANLAA	MANLAA	MANLAA					
Dredge Lighting	MANLAA	MANLAA	MANLAA	MANLAA	MANLAA					
Critical Habitat	NLAM		NLAM		NLAM	NLAM				

3.00 SPECIES CONSIDERED UNDER THIS ASSESSMENT

Updated lists of endangered and threatened (T&E) species for the project area (Carteret County, NC) were obtained from the NMFS (Southeast Regional Office, St. Petersburg, FL) (http://sero.nmfs.noaa.gov/pr/endangered%20species/specieslist/PDF2010/South%20Atlantic.pdf) and the USFWS (Field Office, Raleigh, NC) (http://www.fws.gov/raleigh/es_tes.html) websites. These lists were combined to develop the following composite list of T&E species that could be present in the project area based upon their geographic range. However, the actual occurrence of a species in the area would depend upon the availability of suitable habitat, the season of the year relative to a species' temperature tolerance and migratory habits, and other factors.

Table 2. Threatened and Endangered Species Potentially Present in Carteret County, NC.

Species Common Names	Scientific Name	Federal Status
Mammals		
West Indian Manatee	*Trichechus manatus*	Endangered
North Atlantic Right whale	*Eubaleana glacialis*	Endangered
Sei whale	*Balaenoptera borealis*	Endangered
Sperm whale	*Physeter macrocephalus*	Endangered
Finback whale	*Balaenoptera physalus*	Endangered
Humpback whale	*Megaptera novaeangliae*	Endangered
Blue Whale	*Balaenoptera musculus*	Endangered
Birds		
Roseate Tern	*Sterna dougallii dougallii*	Endangered
Wood Stork	*Mycteria Americana*	Endangered
Piping Plover	*Charadrius melodus*	Threatened
Red-cockaded woodpecker	*Picoides borealis*	Endangered
Reptiles		
Green sea turtle	*Chelonia mydas*	Threatened[1]
Hawksbill turtle	*Eretmochelys imbricata*	Endangered
Kemp's ridley sea turtle	*Lepidochelys kempii*	Endangered
Leatherback sea turtle	*Dermochelys coriacea*	Endangered
Loggerhead sea turtle	*Caretta caretta*	Threatened
Fish		
Atlantic Sturgeon	*Acipenser oxyrhynchus oxyrhynchus*	FSC
Shortnose sturgeon	*Acipenser brevirostrum*	Endangered
Smalltooth sawfish	*Pristis pectinata*	Endangered
Vascular Plant		
Cooley's meadowrue	*Thalictrum cooleyi*	Endangered
Rough-leaved loosestrife	*Lysimachia asperulaefolia*	Endangered
Seabeach amaranth	*Amaranthus pumilus*	Threatened
Status	Definition	
Endangered	A taxon "in danger of extinction throughout all or a significant portion of its range."	

DRAFT

Threatened	A taxon "likely to become endangered within the foreseeable future throughout all or a significant portion of its range."	
Federal Species of Concern (FSC)	A species under consideration for listing, for which there is insufficient information to support listing at this time.	

[1]Green turtles are listed as threatened, except for breeding populations in Florida and on the Pacific Coast of Mexico, which are listed as endangered.

4.00 ASSESSMENT OF IMPACTS TO LISTED THREATENED AND ENDANGERED SPECIES

4.01 General Impacts

Dredging and placement of beach quality sand have the potential to affect animals and plants in a variety of ways. The potential for adverse impacts may result from actions of the dredging equipment (i.e. suction, sediment removal, hydraulic pumping of water and sediment); physical contact with dredging equipment and vessels; physical barriers imposed by the presence of dredging equipment (i.e. pipelines); and placement of dredged material on the beach within the proposed construction template (i.e. covering, suffocation). Although beach placement of material, and associated construction operations (i.e. operation of heavy equipment, pipeline route, etc.), may adversely affect some species and their habitat, the resultant constructed beach profile also promotes restoration of important habitat that has been lost or degraded as a result of erosion. Potential impacts vary according to the type of equipment used, the nature and location of sediment discharged, the time period in relation to life cycles of organisms that could be affected, and the nature of the interaction of a particular species with the dredging activities.

Any potential impacts on federally listed threatened and endangered species would be limited to those species that occur in habitats provided by the project area. Therefore, the proposed work will not affect any listed species which could be found within adjoining habitats surrounding the study area but do not have interrelated linkage to the habitats directly within the study area. These species include the wood stork, red-cockaded woodpecker, Cooley's meadowrue, and rough-leafed loosestrife. Dredging methods and placement of beach quality sand associated with the proposed action are similar to current maintenance dredging methods and existing beach nourishment projects. These methods have been addressed in a number of previous environmental documents, including biological assessments and biological opinions rendered regarding endangered and threatened species. The accounts, which follow, will summarize this information as it applies to the proposed action.

DRAFT

4.02 Species Accounts

4.02.1 Blue Whale, Finback Whale, Humpback Whale, North Atlantic Right Whale (NARW), Sei Whale, and Sperm Whale

a. Status. Endangered

b. Occurrence in Immediate Project Vicinity. These whale species all occur infrequently in the ocean off the coast of North Carolina. Of these, only the NARW and the humpback whale routinely come close enough inshore to encounter the project area. Humpback whales were listed as "endangered" throughout their range on June 2, 1970 under the Endangered Species Act and are considered "depleted" under the Marine Mammal Protection Act. Humpbacks are often found in protected waters over shallow banks and shelf waters for breeding and feeding. They migrate toward the poles in summer and toward the tropics in winter and are in the vicinity of the North Carolina coast during seasonal migrations, especially between December and April. Since 1991, humpback whales have been seen in nearshore waters of North Carolina with peak abundance in January through March (NMFS, 2003). In the Western North Atlantic, humpback feeding grounds encompass the eastern coast of the United States, the Gulf of St. Lawrence, Newfoundland/Labrador, and western Greenland. Major prey species include small schooling fishes (herring, sand lance, capelin, mackerel, small Pollock, and haddock) and large zooplankton, mainly krill (up to 1.5 tons per day) (http://www.nmfs.noaa.gov). Based on an increased number of sightings and stranding data, the Chesapeake and Delaware Bays and the U.S. mid-Atlantic and southeastern states, particularly along Virginia and North Carolina coasts, have become increasingly important habitat for juvenile humpback whales (Wiley *et al*., 1995).

The NARW continues to be one of the most critically endangered populations of large whales in the world as revealed by the most recent review of the photo-ID recapture database in 2009 indicating that, at a minimum, 361 individually recognized whales in the catalog were known to be alive during 2005 (NMFS, 2010a). There are 6 major habitats or congregation areas for the western NARW; these are the coastal waters of the southeastern United States, the Great South Channel, Georges Bank/Gulf of Maine, Cape Cod and Massachusetts Bays, the Bay of Fundy, and the Scotian Shelf. However, the frequency with which NARWs occur in offshore waters in the southeastern U.S. remains unclear (NMFS, 2003). While it usually winters in the waters between Georgia and Florida, the NARW can, on occasion, be found in the waters off North Carolina. Additionally, systematic surveys conducted off the coast of North Carolina during the winters of 2001 and 2002 sighted 8 calves, suggesting the calving grounds may extend as far north as Cape Fear (McLellan *et al.* 2004). NARWs swim very close to the shoreline and are often noted only a few hundred meters offshore (Schmidly, 1981). NARWs have been documented along the North Carolina coast, as close as 250 meters from the beach, between December and April with sightings being most common from mid to late March (Dr. Frank J. Schwartz, personal communication, 1996). Sighting data provided by the NARW Program of the New England Aquarium indicates that 93 percent of all North Carolina sightings between 1976 and 1992 occurred between mid-October and mid-April (Slay, 1993). The occurrence of NARWs in the State's waters is usually associated with spring or fall migrations. Due to their occurrence in the nearshore waters, the transport of hopper dredges to and from the offshore borrow areas could result in an encounter with humpback and NARW species.

c. Project Impacts.

(1) Habitat. No critical habitat has been designated for NARWs and humpback whales within the proposed project area.

(2) Food Supply. North Atlantic right whales feed primarily on copepods (*Calanus* sp.) and euphausids (krill) (NMFS, 1991) and humpback whales feed on small fish and krill. The proposed dredging will not diminish productivity of the nearshore ocean; therefore, the food supply of these species should be unaffected.

(3) Relationship to Critical Periods in Life Cycle.

North Atlantic Right Whale (NARW).

Detailed life history information for NARWs and potential effects from dredging activities area provided within the following Section 7 consultation documents:

National Marine Fisheries Service. 1997. Regional Biological Opinion for the Continued Hopper Dredging of Channels and Borrow Areas in the Southeastern United States. U.S. Department of Commerce, National Oceanic and Atmospheric Administration, Silver Spring, Maryland

USACE. September 2008. Regional Biological Assessment for Dredging Activities in the Coastal Waters, Navigation Channels (including designated Ocean Dredged Material Disposal Sites (ODMDS)), and Sand Mining Areas in the South Atlantic Ocean. USACE, Wilmington District. Submitted to NMFS on 12 September 2008.

The referenced September 2008 Section 7 consultation document discusses in detail the 26 June, 2006 proposed regulations by NMFS to implement mandatory vessel speed restrictions of 10 knots or less on vessels 65 ft. or greater in overall length in certain locations and at certain times of the year along the east coast of the U.S. Atlantic seaboard. Following the release of the referenced USACE consultation document, NMFS announced the release of the Final Rule and subsequent OMB approval of the collection-of-information requirements. Specifically, on October 10, 2008 NMFS published a final rule implementing speed restrictions to reduce the incidence and severity of ship collisions with North Atlantic right whales (73 FR 60173) with an effective date of December 9, 2008 through December 9, 2013. That final rule contained a collection-of-information requirement subject to the Paperwork reduction Act (PRA) that had not yet been approved by OMB. Specifically, 50 CFR 224.105(c) requires a logbook entry to document that a deviation from the 10-knot speed limit was necessary for safe maneuverability under certain conditions. On October 30, 2008, OMB approved the collection-of-information requirements contained in the October 10, 2008, final rule. On 5 December 2008, NMFS announced that the collection-of-information requirements were approved under Control Number 0648–0580, with an expiration date of April 30, 2009 (15 CFR Part 902).

DRAFT

Humpback Whales.

The overall North Atlantic population of humpback whales is increasing with an estimated average trend of 3.1% for the period 1979-1993 (Stevick *et al.,* 2003). Estimates of population size vary depending on how they are derived (i.e. genetic tagging, photographic marc-recapture analysis, and genotype based analysis) but range between about 7,700 to 11,570 animals (NMFS, 2010b). However, the best estimate of abundance for the Gulf of Maine stock is 847 animals with a minimum population estimate 549 animals. Current data suggest that the Gulf of Maine humpback whale stock is steadily increasing in size (NMFS, 2010b). For the period 1993-1997, the total estimated human-caused mortality and serious injury from fishery interactions and vessel collisions was estimated at 4.4 per year (NMFS, 2003) and recent data from 2004-2010 estimate a slight increase to 4.6 per year (NMFS, 2010b). According to Jensen and Silber's (2003) large whale ship strike database, of the 292 records of confirmed or possible ship strikes to large whales, 44 records (15%) were of humpback whales, the second most often reported species next to finback whales (75 records) (26%). Of the 5 documented ship strikes resulting in serious injury or mortality for North Atlantic humpback whales from January 1997-December 2001, 3 where located in North Carolina and South Carolina waters. Though the total level of human-caused mortality and serious injury is unknown, current data indicate that it is significant; furthermore, mortality off the U.S. Mid-Atlantic States continues to increase (NMFS, 2003).

(4) Effect Determination. Of the six species of whales being considered, only the NARW and humpback whale would normally be expected to occur within the project area during the project construction period. Therefore, the proposed project is not likely to adversely affect the blue whale, finback whale, sei whale, and sperm whale. Conditions outlined in previous consultations in order to reduce the potential for accidental collision (i.e. contractor pre-project briefings, large whale observers, slow down and course alteration procedures, etc.) will be implemented as a component of this project. Based on the implementation of these conditions, the proposed project may affect, not likely to adversely affect the NARW and humpback whale species.

4.02.2 West Indian Manatee

a. Status. Endangered.

b. Occurrence in Immediate Project Vicinity. Manatees are a sub-tropical species with little tolerance for cold. Though they are generally restricted to warm inland and coastal waters of Florida, in warmer months they may be found throughout the United States (USFWS, 2009). North Carolina is one location along the Southeast coast where the manatee is an occasional summer resident; however, populations numbers are presumably low (Clark, 1987). The species can be found in shallow (5 ft to usually <20 ft), slow-moving rivers, estuaries, saltwater bays, canals, and coastal areas (USFWS, 1991). The West Indian manatee is herbivorous and eats aquatic plants such as hydrilla, eelgrass, and water lettuce (USFWS, 1999a). Manatees are thermally stressed at water temperatures below 18ºC (64.4ºF) (Garrott *et al*., 1995); therefore, during winter months, when ambient water temperatures approach 20ºC (68ºF), the U.S. manatee population confines itself to the coastal waters of the southern half of peninsular Florida and to springs and warm water outfalls as far north as southeast Georgia. During the summer months, sightings drop off rapidly north of Georgia (Lefebvre *et al., 2001*) and are rare north of Cape Hatteras (Rathbun *et al., 1982*; Schwartz, 1995). However, they are sighted infrequently in

southeastern North Carolina with most records occurring in July, August, and September, as they migrate up and down the coast (Clark, 1993). The Species is considered a seasonal inhabitant of North Carolina with most occurrences reported from June through October (USFWS, 2001). According to Schwartz (1995), manatees have been reported in the state during nine months, with most sightings in the August-September period. Manatee population trends are poorly understood, but deaths have increased steadily. A large percent of mortality is due to collisions with watercrafts, especially of calves. Another closely related factor in their decline has been the loss of suitable habitat through incompatible coastal development, particularly destruction of sea grass beds by boating facilities (USFWS, 2001).

Manatees are rare visitors to the Carteret County, NC project area. According to Schwartz (1995), a total of 68 manatee sightings have been recorded in 11 coastal counties of North Carolina during the years 1919-1994; thus, confirming their summer migration through North Carolina waters, including the project study area. Manatees are known to infrequently occur within nearly all North Carolina ocean and inland waters (Schwartz, 1995) with four North Carolina records having been from inlet-ocean sites and six from the open ocean (Rathbun, 1982). According to the existing literature, specific numbers of manatees using the region are not known but are presumed to be very low. More research is needed to determine the status of the species in North Carolina and identify areas (containing food and freshwater supplies), which support summer populations.

c. Current Threats to Continued Use of the Area. The minimum population estimate, based on the best available count of Florida manatees located in warm water refuges, in January 2009 was 3,802 animals (FWC FWRI Manatee Synoptic Aerial Surveys 2009). Recent demographic analyses indicate that, with the exception of the Southwest management unit, manatee populations are increasing or stable throughout much of Florida (USFWS, 2009). Sources of anthropogenic manatee mortality and injury throughout their distribution range include watercraft, water control structures, recreational and commercial fishing gear, and others. Specific threats to manatees in North Carolina and within the study area cannot be clearly assessed due to the lack of knowledge regarding population size, seasonality, distribution, and habitat requirements. However, considering that watercraft strikes are a leading cause of human induced mortality throughout their range, vulnerability to strikes likely occurs in North Carolina. Considering that manatees become thermally stressed at water temperatures below 18ºC (64ºF) (Garrot *et al*., 1995), the nature threat of cold winter temperatures is a likely a significant contributing stress to the species and keeps them from over wintering in the project area.

d. Project Impacts.

(1) Habitat. Typical coastal habitats utilized by manatees which are found within North Carolina include coastal tidal rivers, salt marshes, and vegetated bottoms where they feed on the aquatic vegetation and, in some cases, smooth cordgrass (*Spartina alterniflora*) (USFWS, 2007). Project related impacts to estuarine and nearshore ocean habitat of the area associated with the placement of sediment on the beach should be minor and direct impacts to specific habitat requirements will be avoided.

(2) Food Supply. Specific food sources utilized by the manatee in North Carolina are unknown; however, the manatee diet in Florida consists primarily of vascular plants and is likely the same in North Carolina, including aquatic vegetation and salt marsh grasses. The

proposed action will involve minimal change to the physical habitat of the estuary with no known impacts to vascular plants and overall estuarine and nearshore productivity should remain high throughout the project area. Therefore, potential food sources for the manatee should be unaffected.

(3) Relationship to Critical Periods in Life Cycle. Since the manatee is considered to be an infrequent summer resident of the North Carolina coast, the proposed action should have little effect on the manatee since its habitat and food supply will not be significantly impacted. In regards to vessel collisions, the proposed borrow sites are located offshore and the hopper dredge pumpout stations will be located within a mile offshore; thus, hopper dredging activities will not occur in the estuarine or inlet habitat area and direct impacts from collision will not occur. Nonetheless, the Corps will implement precautionary measures for avoiding impacts to manatees from associated transiting vessels during construction activities, as detailed in the "Guidelines for Avoiding Impacts to the West Indian Manatee" established by the USFWS.

(4) Effect Determination. Since the habitat and food supply of the manatee will not be significantly impacted, overall occurrence of manatees in the project vicinity is infrequent, all dredging will occur in the offshore environment, and precautionary measures for avoiding impacts to manatees, as established by USFWS, will be implemented for transiting vessels associated with the project, the proposed action may affect not likely to adversely affect the manatee.

4.02.3 Sea Turtles.

a. Status.

Loggerhead	*Caretta caretta*	Threatened
Hawksbill	*Eretmochelys imbricata*	Endangered
Kemp's Ridley	*Lepidochelys kempii*	Endangered
Green	*Chelonia mydas*	Threatened[1]
Leatherback	*Dermochelys coriacea*	Endangered

[1]Green turtles are listed as threatened, except for breeding populations in Florida and on the Pacific Coast of Mexico, which are listed as endangered.

b. Critical Habitat. Critical habitat has not been designated in the continental U.S. for the five species of sea turtles identified to occur within the proposed project vicinity. Therefore, the proposed actions would not result in an adverse modification to identified critical habitat.

c. Background. Detailed life history information associated with the in-water life cycle requirements for sea turtles and a subsequent analysis of impacts from the proposed dredging activities is provided within the following NMFS Section 7 consultation documents:

National Marine Fisheries Service. 1997. Regional Biological Opinion for the Continued Hopper Dredging of Channels and Borrow Areas in the Southeastern United States. U.S. Department of Commerce, National Oceanic and Atmospheric Administration, Silver Spring, Maryland

DRAFT

USACE. September 2008. Regional Biological Assessment for Dredging Activities in the Coastal Waters, Navigation Channels (including designated Ocean Dredged Material Disposal Sites (ODMDS)), and Sand Mining Areas in the South Atlantic Ocean. USACE, Wilmington District. Submitted to NMFS on 12 September 2008

A summary of project specific information associated with beach and in-water habitat use is provided in the ensuing text.

1.) Occurrence in Immediate Project Vicinity. All five species of sea turtles identified above are known to occur in both the estuarine and oceanic waters of North Carolina. According to Epperly *et al.* (1994), inshore waters, such as Pamlico and Core Sounds, are important developmental and foraging habitats for loggerheads, greens, and Kemp's ridleys. Nearly all sea turtles found within these sounds are immature individuals immigrating into the sounds in the spring and emigrating from the sounds in the late fall and early winter (Epperly et. al, 1995). Loggerhead, green, and Kemp's ridley sea turtles are known to frequently use coastal waters offshore of North Carolina as migratory travel corridors (Wynne, 1999) and commonly occur at the edge of the continental shelf when they forage around coral reefs, artificial reefs, and boat wrecks.

Results from satellite tracking survey of male loggerhead sea turtles aggregated for mating in the Port Canaveral, FL, shipping entrance channel suggest that residents and transients co-occurred in near shore waters during April and mid-May, after which time residents moved offshore to deeper waters (>26m) and transients dispersed to multiple locations along the U.S. East Coast, including Cape Hatteras, NC. These results are consistent with other studies tracking male loggerhead sea turtles suggesting that that Cape Hatteras, NC may represent a seasonally important landmark for adult male loggerheads. Male turtles appear to migrate to Cape Hatteras in the fall before over-wintering near the edge of the continental shelf to the east/southeast of Cape Fear, NC (SCDNR, 2009).

Hawksbill and leatherback sea turtles infrequently enter inshore waters (Epperly *et al.*, 1995) and are normally associated solely with oceanic waters (Schwartz, 1977). However, Lee and Palmer (1981) document that leatherbacks normally frequent the shallow shelf waters rather than those of the open sea, with the exception of long-range migrants.

Of the five species of sea turtles considered for this project, only the loggerhead sea turtle (*Caretta caretta*), the green sea turtle (*Chelonia mydas*), and the leatherback sea turtle (*Dermochelys coriacea*) nest regularly on North Carolina beaches and have the potential to nest within the project area. There are no documented nesting attempts of hawksbill sea turtles on the project beaches; however, Kemp's ridley nests have been documented twice in North Carolina, once on Oak Island in 1992 and once on Cape Lookout in 2003 ((Matthew Godfrey, pers. comm.). With a few exceptions, the entire Kemp's ridley population nests on the approximately 15 miles of beach in Mexico between the months of April and June (USFWS, 1991). The hawksbill sea turtle nests primarily in tropical waters in south Florida and the Caribbean. Considering the infrequency of Kemp's ridley nesting occurrence throughout North Carolina and the lack of historical nesting of hawksbill sea turtles, these species are not anticipated to nest within the project area. The loggerhead is considered to be a regular nester in the state, while green sea turtle nesting is infrequent and primarily limited to Florida's east coast (300 to 1,000 nests reported annually).

According to Rabon *et al*. (2003), an increased number of leatherback nests have been documented in North Carolina since 1998 constituting the northernmost nesting records for leatherbacks along the East Coast of the United States. Through 2003, almost all confirmed nesting activity in North Carolina was between Cape Lookout and Cape Hatteras. Since 1982, a total of 2 leatherback nests were laid on Bogue Banks.

The beaches of Bogue Banks consist of approximately 25 linear miles of available nesting habitat. Table 3, shows the total number of recorded nesting activity on these beaches from 1982 to 2011. A total of 841 nests were laid within the project areas since 1982, consisting of predominantly of loggerhead sea turtle nests with six green and two leatherback sea turtle nests.

DRAFT

Table 3. Bogue Banks sea turtle nest data (1982-2011). Includes Fort Macon, Atlantic Beach, Pine Knoll Shores, Indian Beach, Salter Path and Emerald Isle.
NOTE: Standardized monitoring for the whole island was not instituted until 2002 (Atlantic Beach did not have regular monitoring before that). The rest of the island had standardized monitoring by 1997 (Matthew Godfrey, pers. comm.)

Year	Loggerheads	Green	Leatherback	Total Nests
1982	3	0	0	3
1983	?	?	?	?
1984	23	0	0	23
1985	5	0	0	5
1986	3	0	0	3
1987	33	0	0	33
1988	25	0	0	25
1989	32	0	0	32
1990	47	0	0	47
1991	51	0	0	51
1992	46	0	0	46
1993	21	0	0	21
1994	33	0	0	33
1995	29	0	0	29
1996	19	0	0	19
1997	38	0	0	38
1998	25	0	0	25
1999	38	0	0	38
2000	15	2	0	15
2001	23	0	0	23
2002	19	0	0	19
2003	41	0	0	41
2004	21	0	0	21
2005	38	1	2	41
2006	33	0	0	33
2007	27	0	0	27
2008	33	0	0	33
2009	34	1	0	35
2010	52	2	0	54
2011	28	0	0	28

2.) Current Threats to Continued Use of the Area. In addition to affecting the coastal human population, coastal sediment loss also poses a threat to nesting sea turtles. A large percentage of sea turtles in the United States nest on nourished beaches (Nelson and Dickerson, 1988a), therefore, nourishment has become an important technique for nesting beach restoration (Crain *et al.*, 1995). The beaches of Bogue Banks are important nesting beaches for the declining Northern loggerhead population; thus restoration of nesting habitat on these eroding beaches is critical. Most of the project area has experienced severe erosion because of frequent hurricanes passing over or near the area since 1996. In response to short and long term erosion processes,

DRAFT

beach communities continue to implement short term efforts to mitigate the lost beach. Past mitigative efforts included beach scraping, dune building, beach nourishment, placement of navigation dredged material, etc. Though the creation of habitat through these mitigation and restoration efforts facilitates successful nesting in the short term, the beaches are still susceptible to erosion and subsequent loss of nesting over the long term.

The primary threats facing these species worldwide are the same ones facing them in the project area. Of these threats, the most serious seem to be loss of breeding females through accidental drowning by shrimpers (Crouse, *et al.*, 1987) and human encroachment on traditional nesting beaches. Research has shown that the turtle populations have greatly declined in the last 20 years due to a loss of nesting habitat along the beachfront and by incidental drowning in shrimp trawl nets. It appears that the combination of poorly placed nests coupled with unrestrained human use of the beach by auto and foot traffic has impacted this species greatly. Other threats to these sea turtles include excessive natural predation in some areas and potential interactions with hopper dredges during the excavation of dredged material. With the exception of hopper dredges, none of the dredge plants (i.e., pipeline dredges) proposed for use in the construction of this project are known to take sea turtles.

d. Project Impacts.

In order to avoid periods of peak sea turtle abundance during warm water months and minimize impacts to sea turtles in the offshore environment, the proposed hopper dredging window for this project is 1 December through 31 March. By adhering to this dredging window to the maximum extent practicable, all subsequent beach placement of sediment will occur outside of the North Carolina sea turtle nesting season of 1 May through 15 November. The limits of the nesting season window are based on the known nesting sea turtle species within the state and the earliest and latest documented nesting events for those species.

In the unanticipated event that construction activities extend into the nesting season (i.e. weather, equipment breakdown, etc.), all available data associated with the nesting activities within the project area will be utilized to consider risks of working within the nesting season. Variables to consider will include the number of days construction will extend into the nesting season, existing conditions of the pre-project nesting habitat such as: erosion rates, existing protective measures (i.e. sandbags, beach bulldozing, etc.), development, recreational use, the historic nesting density within the project area, etc. In coordination with the USFWS and NCWRC, an evaluation of these variables will be used to potentially incorporate project modifications (i.e. modified pipeline routes, staging areas, etc.) during the nesting season that may avoid or minimize potential impacts.

Upon evaluation of site-specific conditions, if nourishment beach activities extend into a portion of the nesting season, monitoring for sea turtle nesting activity will be considered throughout the construction area including the disposal area and beachfront pipeline routes, in accordance with guidelines provided by the NCWRC and USFWS, so that nests laid in a potential construction zone can be bypassed and/or relocated outside of the construction zone prior to project commencement. However, relocation measures should be considered as a last alternative. The location and operation of heavy equipment on the beach within the project area will be limited to daylight hours to the maximum extent practicable in order to minimize impacts to nesting sea turtles.

DRAFT

Considering that the proposed 1 December to 31 March construction window for initial construction and each nourishment interval will avoid the nesting season, direct impacts associated with construction activities during the nesting season are not anticipated and will be avoided to the maximum extent practicable. However, if construction extends into the nesting season do to unforeseen circumstances, the following direct impacts may occur:

(1) Both stockpiled pipe on the beach and the pipeline route running parallel to the shoreline may impede nesting sea turtles from accessing more suitable nesting sites.
(2) The operation of heavy equipment on the beach may impact incubating nests.
(3) During nighttime operations, the nourishment construction process, including heavy equipment use and associated lighting, may deter nesting females from coming ashore and disorient emerging hatchlings down the beach.
(4) Burial of existing nests may occur if missed by monitoring efforts.
(5) Escarpment formations and resulting impediment to nesting females.
(6) Reduced nest success as a result of relocation efforts.

Indirect impacts associated with changes to the nesting and incubating environment, from the placement of sediment from alternate sources on the beach, are expected. The following section discusses both potential direct and indirect impacts to nesting sea turtles associated with the proposed project:

(1) <u>Beach Placement of Sediment Impacts</u>.

Post-nourishment monitoring efforts have documented potential impacts on nesting loggerhead sea turtles for many years (Fletemeyer, 1984; Raymond, 1984; Nelson and Dickerson, 1989; Ryder, 1993; Bagley *et al*., 1994; Crain *et al*., 1995; Milton *et al*., 1997; Steinitz *et al.*, 1998; Trindell *et al*., 1998; Davis *et al*., 1999; Ecological Associates, Inc., 1999; Herren, 1999; Rumbold *et al*., 2001; Brock, 2005; and Brock *et. al*., 2009). Results from these studies indicate that, in most cases, nesting success decreases during the year following nourishment as a result of escarpments obstructing beach accessibility, altered beach profiles, and increased compaction. A comprehensive post-nourishment study conducted by Ernest and Martin (1999) documented an increase in abandoned nest attempts on nourished beaches compared to control or pre-nourished beaches as well as a change in nest placement with subsequent increase in wash-out of nests during the beach equilibration process. Contrary to previous studies, this study suggests that a post-nourishment decline in nest success is more likely a result from changes in beach profile than an increase in beach compaction and escarpment formation. According to Brock (2005) and Brock et. al. (2009), the sediment used for the nourishment of Brevard County beaches in Florida offered little or no impediment to sea turtles attempting to excavate an egg chamber. Furthermore, the physical attributes of the nourished sediment did not facilitate excessive scarp formation and; therefore, turtles were not limited in their ability to nest across the full width of beach. However, a decrease in nest success was still documented in the year following nourishment with an increase in loggerhead nesting success rates during the second season post-nourishment. This was attributed to increased habitat availability following the equilibration process of the seaward crest of the berm (Brock, 2005). Additionally, since nest success rates returned to normal following initial construction, it is possible that the constructed profile in the first nesting season following construction caused a decrease in nest success until the beach equilibrated to a natural profile by

the second season (Brock *et. al*., 2009). Increasing the time between construction completion and the commencement of the nesting season would allow more time for equilibration to the natural profile to occur (Brock *et. al.,* 2009). The Brock (2005) study suggests that, if compatible sediment and innovative design methods are utilized to minimize post-nourishment impacts documented in previous studies, than the post-nourishment decrease in nest success without the presence of scarp formations, compaction, etc. may indicate an absence of abiotic and or biotic factors that cue the female to initiate nesting.

As suggested by the historical literature, there are inherent changes in beach characteristics as a result of mechanically placing sediment on a beach from alternate sources. The change in beach characteristics often results in short-term decreases in nest success and/or alterations in nesting processes. However, when done properly, beach construction projects may mitigate the loss of nesting beach when the alternative is severely degraded or non-existent habitat (Brock et. al., 2009). Based on the available literature, it appears that these impacts are, in many cases, site specific. Careful consideration must be placed on pre- and post-project site conditions and resultant beach characteristics after beach-fill episode at a given site in order to thoroughly understand identified post-project changes in nesting processes. By better understanding potential project specific impacts, modifications to project templates and design can be implemented to improve habitat suitability. The following sections review, more specifically, documented direct or indirect impacts to nesting females and hatchlings.

a. Pipe Placement.

In the event unanticipated circumstances arise and construction operations extend into the sea turtle nesting season pipeline routes and pipe staging areas may act as an impediment to nesting females approaching available nesting habitat or to hatchlings orienting to the water's edge. If the pipeline route or staging areas extend along the beach face, including the frontal dune, beach berm, mean high water line, etc., some portion of the available nesting habitat will be blocked. Nesting females may either encounter the pipe and false crawl, or nest in front of the pipeline in a potentially vulnerable area to heavy equipment operation, erosion, and washover. If nests are laid prior to placement of pipe and are landward of the pipeline, hatchlings may be blocked or mis-oriented during their approach to the water.

Though pipeline alignments and staging areas may pose impacts to nesting females and hatchlings during the nesting season, several measures can be implemented to minimize these impacts. If construction activities extend into the nesting season, monitoring should be done in advance to document all nests within the beach placement template. Construction operations and pipeline placement could be modified to bypass existing nests. If bypassing is not a practical alternative for a given project, the relocation of nests outside of construction areas could be implemented as a last resort. Throughout the period of sea turtle nesting and hatching, construction pipe that is placed on the beach parallel to the shoreline could be placed as far landward as possible so that a significant portion of available nesting habitat can be utilized and nest placement is not subject to inundation or wash out. Furthermore, temporary storage of pipes and equipment can be located off the beach to the maximum extent practicable. If placement on the beach is necessary, it will be done in a manner so as to impact the least amount of nesting habitat by placing pipes perpendicular to shore and as far landward as possible without compromising the integrity of the existing or constructed dune system.

b. Slope and Escarpments.

Beach nourishment projects are designed and constructed to equilibrate to a more natural profile over time relative to the wave climate of a given area. Changes in beach slope as well as the development of steep escarpments may develop along the mean high water line as the constructed beach adjusts from a construction profile to a natural beach profile (Nelson *et al.*, 1987). For the purposes of this assessment, escarpments are defined as a continuous line of cliffs or steep slopes facing in one general direction, which is caused by erosion or faulting. Depending on shoreline response to the wave climate and subsequent equilibration process for a given project, the slope both above and below mean high water may vary outside of the natural beach profile; thus resulting in potential escarpment formation. Though escarpment formation is a natural response to shoreline erosion, the escarpment formation as a result of the equilibration process during a short period following a nourishment event may have a steeper and higher vertical face than natural escarpment formation and may slough off more rapidly landward.

Adult female turtles survey a nesting beach from the water before emerging to nest (Carr and Ogren, 1960; Hendrickson, 1982). Parameters considered important to beach selection include the geomorphology and dimensions of the beach (Mortimer, 1982; Johannes and Rimmer, 1984) and bathymetric features of the offshore approach (Hughes, 1974; Mortimer, 1982). Beach profile changes and subsequent escarpment formations may act as an impediment to a nesting female resulting in a false crawl or nesting females may choose marginal or unsuitable nesting areas either within the escarpment face or in front of the escarpment. Often times these nests are vulnerable to tidal inundation or collapse of the receding escarpment. If a female is capable of nesting landward of the escarpment prior to its formation, as the material continues to slough off and the beach profile approaches a more natural profile, there is a potential for an incubating nest to collapse or fallout during the equilibration process. Loggerheads preferentially nest on the part of the beach where the equilibration process takes place (Brock, 2005; Brock et. al., 2009; Ecological Associates, Inc., 1999) and are more vulnerable to fallout during equilibration. However, according to Brock (2005), the majority of green turtle nests are placed on the foredune and; therefore, the equilibration process of the nourished substrate may not affect green turtles as severely.

A study conducted by Ernest and Martin (1999) documented increased abundance of nests located further from the toe of the dune on nourished vs. control beaches. Thus, post-nourishment nests may be laid in high-risk areas where vulnerability to sloughing and equilibration are greatest. Though nest relocation is not encouraged, considering that immediately following nourishment projects the likelihood of beach profile equilibration and subsequent sloughing of escarpments as profile adjustment occurs, nest relocation may be used as a last alternative to move nests that are laid in locations along the beach that are vulnerable to fallout (i.e. near the mean high water line). As a nourished beach is re-worked by natural processes and the construction profile approaches a more natural profile, the frequency of escarpment formation declines and the risk of nest loss due to sloughing of escarpments is reduced. According to Brock (2005) and Brock *et.al*. (2009), the return of loggerhead nesting success to equivalent rates similar to those on the adjacent non-nourished beach and historical rates two seasons post-nourishment were observed and are attributed to the equilibration process of the seaward crest of the berm.

Though the equilibration process and subsequent escarpment formation are features of most beach projects, management techniques can be implemented to reduce the impact of escarpment formations. For completed sections of beach during beach construction operations, and for subsequent months following as the construction profile approaches a more natural profile, visual surveys for escarpments and slope adjustments could be performed. Escarpments that are identified prior to or during the nesting season that interfere with sea turtle nesting (exceed 18 inches in height for a distance of 100 ft.) can be leveled to the natural beach for a given area. If it is determined that escarpment leveling is required during the nesting or hatching season, leveling actions will be directed by the NCWRC and USFWS. Additionally, allowing sufficient time for the equilibration process to adjust the constructed profile to the pre-project profile of the native beach prior to the nesting season could facilitate improved nesting success (Brock *et. al*., 2009)

The Corps' Jacksonville, FL District Headquarters has worked with the Florida DEP and other stakeholders to identify aspects of beach nourishment construction templates that negatively impact sea turtles in order to potentially develop alternative design criteria that may minimize these impacts. Project design modifications to develop a more "turtle friendly" beach profile could potentially increase post-nourishment nest density and success. However, according to Brock et. al. (2009), equilibrated profiles of constructed beaches should reflect the pre-project native beach. Since there are regional differences in natural beach profiles, care should be taken when considering implementation of a single profile on constructed beaches. A draft final report for phase one of this study, "Assessment of Alternative Construction Template for Beach Nourishment Projects," has been developed and reviewed and preliminary concepts have been implemented on select projects. However, no specific literature is currently available suggesting the feasibility of integrating the recommended construction criteria into large scale projects. Based on the final results and feasibility of recommendations, the Corps may incorporate, to the maximum extent practicable, 'turtle friendly' beach profile criteria in future project designs in order to enhance sea turtle nesting habitat requirements; however, at this point in time no formal recommendations have been identified.

c. Incubation Environment.

Physical changes in sediment properties that result from the placement of sediment, from alternate sources, on the beach pose concerns for nesting sea turtles and subsequent nest success. Constructed beaches have had positive effects (Broadwell, 1991; Ehrhart and Holloway-Adkins, 2000; Ehrhart and Roberts, 2001), negative effects (Ehrhart, 1995; Ecological Associates, Inc., 1998), or no apparent effect (Raymond, 1984.; Nelson *et al*., 1987; Broadwell, 1991; Ryder, 1993; Steinitz *et. al.*, 1998; Herren, 1999; Brock et. al., 2009) on the hatching success of marine turtle eggs. Differences in these findings are related to the differences in the physical attributes of each project, the extent of erosion on the pre-existing beach, and application technique (Brock, 2005).

If nesting occurs in new sediment following beach construction activities, embryonic development within the nest cavity can be affected by insufficient oxygen diffusion and variability in moisture content levels within the egg clutch (Ackerman, 1980; Mortimer, 1990; Ackerman *et al*., 1992); thus, potentially resulting in decreased hatchling success. Ambient nest temperature and incubation time are affected by changes in sediment color, sediment grain size, and sediment shape as a result of beach nourishment (Milton *et al.*, 1997) and; thus, affect incubation duration (Nelson and Dickerson, 1988a). Sexual differentiation in chelonians depends on the temperature

prevailing during the critical incubation period of the eggs (Pieau, 1971; Yntema, 1976; Yntema and Mrosovsky, 1979; Bull and Vogt, 1979), which occurs during the middle third of the incubation period (Yntema, 1979; Bull and Vogt, 1981; Pieau and Dorizzi, 1981; Yntema and Mrosovsky, 1982; Ferguson and Joanen, 1983; Bull, 1987; Webb *et al*. 1987; Deeming and Ferguson, 1989; Wibbels *et al*., 1991), and possibly during a relatively short period of time in the second half of the middle trimester (Webster and Gouviea, 1988). Eggs incubated at constant temperatures of 28°C or below develop into males. Those kept at 32°C or above develop into females. Therefore, the pivotal temperature, those giving approximately equal numbers of males and females, is approximately 30°C (Yntema and Mrosovsky, 1982). Estimated pivotal temperatures for loggerhead sea turtles nesting in North Carolina, Georgia, and southern Florida are close to 29.2°C (Mrosovsky and Provancha, 1989). Therefore, fluctuation in ambient nest temperature on constructed beaches could directly impact sex determination if nourished sediment differs significantly from that found on the natural beach. Since, the pivotal temperatures for the northern and southern geographic nesting ranges of loggerheads in the United States are similar, a higher percentage of males are produced on North Carolina beaches and a higher percentage of females on Florida beaches. Hatchling sex ratios are of conservational significance (Mrosovsky and Yntema, 1980; Morreale *et al*., 1982) since they may affect the population sex ratio and thus could alter reproductive success in a population (Hanson *et al*., 1998).

d. Nest Relocation.

Relocation of sea turtle nests to less vulnerable sites was once common practice throughout the southeastern U.S. to mitigate the effects of natural or human induced factors. However, the movement of eggs creates opportunities for adverse impacts. Therefore, more recent USFWS guidelines are to be far less manipulative with nests and hatchlings to the maximum extent practicable. Though not encouraged, nest relocation is still used as a management technique of last resort where issues that prompt nest relocation cannot be resolved. Specific criteria have been established by the NCWRC for when sea turtle nests can be relocated in North Carolina. However, turtle nests should be allowed to incubate at their original location if there is any reasonable likelihood of survival and relocation must be considered as a last resort in terms of nest management (NCWRC, 2006). Potential adverse impacts associated with nest relocation include: survey error (Shroeder, 1994), handling mortality (Limpus *et al.* 1979; Parmenter 1980), incubation environment impacts (Limpus *et al*., 1979; Ackerman, 1980; Parmenter, 1980; Spotila *et al*., 1983; McGehee, 1990), hatching and emergence success, and nest concentration.

Construction efforts associated with this project are scheduled, to the maximum extent practicable, to work outside of the sea turtle nesting season in order to avoid impacts to nesting females and the nest incubation environment. However, in some instances where an extension into the nesting season cannot be avoided, nest relocation may be used as a management tool to re-locate nests laid in the impact area to areas that are not susceptible to disturbance. For the identified project area, if the earliest documented nest attempt precludes the project completion date, nest relocation may be used as a last resort mitigation effort. If relocation is implemented, the proper protocol established by the NCWRC and USFWS will be adhered to in order to avoid the potential adverse impacts outlined above.

e. Beach Compaction and Hardness.

DRAFT

Sediment placed on the beach, as a component of coastal storm damage reduction projects, beach disposal, sand-bypassing, etc. is often obtained from three main sources: inlets, channels, or offshore borrow sites (Crain *et al*., 1995) with occasional use of upland sources. Significant alterations in beach substrate properties may occur with the input of sediment types from other sources. Sediment density (compaction), shear resistance (hardness), sediment moisture content, beach slope, sediment color, sediment grain size, sediment grain shape, and sediment grain mineral content can be changed by beach nourishment.

Current sea turtle literature has attributed post-nourishment beach hardness to sand compaction but it should be more appropriately attributed to sediment shear resistance. Increased shear resistance can be due to increased sand compaction (density), but it can also be due to other factors such as sand particle characteristics (size, shape) and interactions between the particles (Spanger and Handy, 1982; Nelson *et al.*, 1987; Nelson and Dickerson, 1989; Ackerman, 1996). Shear resistance describes the ability of the beach sand to resist sliding along internal surfaces. A measure of shear resistance can be described as a measure of beach hardening or strength. The sand particle surface characteristics contribute to the sliding friction ability of the sand particles. Various parameters (chemical composition, cohesion, moisture content, sediment layering and mixing) contribute to the interlocking ability of the sand particles. Sliding friction, interlocking, and compaction of the sand particles all contribute to a measure of shear resistance. Thus, a measurement of increased shear resistance does not necessarily mean that the beach is also compacted (Ackerman, 1996).

Factors which may contribute to increased shear resistance on nourished beaches include a high silt component, angular fine-grained sand, higher moisture content, equipment and vehicular traffic, and hydraulic slurry deposition of sediments (Nelson, 1985; Nelson *et al.*, 1987; Nelson and Dickerson, 1988a; 1989; Ackerman, 1996). Beach fill can vary in amount of carbonate sand, quartz sand, shell, coral, silt, and clay content (National Research Council 1995). Sediments used for beach fill with clay or silt contents higher than 5-10% may cause high beach hardness once the sediment dries (Nelson, 1985; Dean, 1988). Harder nourished beaches typically result from angular, finer grain sand dredged from stable offshore borrow sites; whereas, less hard or “softer” beaches result from smoother, coarse sand dredged from high energy locations (e.g. inlets) (Spangler and Handy 1982; Nelson *et al.,* 1987; Nelson and Dickerson 1988a; 1989). However, as a component of the Corps’ planning process for Coastal Storm Damage Reduction projects, detailed sediment compatibility analysis are conducted to assure that sediment used for beach nourishment is compatible with the native grain size characteristics, regardless of where the sediment is coming from. Nourished beaches may result in sediment moisture content more than 4% higher than adjacent, natural beaches (Ackerman 1996, Ackerman *et al.,* 1992). Placement of fill material with heavy equipment imparts a component of “compactness” that should not occur on natural beaches. The natural process of beach formation, over an extended period of time, results in extensive sorting of the sand both by layers and within layers. Layer orientation is determined by the wave wash which is not the same for nourished beaches (National Research Council, 1995).

Hard sediment can prevent a female from digging a nest or result in a poorly constructed nest cavity. Females may respond to harder physical properties of the beach by spending more time on the beach nesting, which may result in physiological stress and increased exposure to disturbances and predation; thus, in some cases leading to a false dig (Nelson and Dickerson,

1989). Although increased shear resistance does not occur with every nourishment project, higher shear resistance measurement values have been more frequently reported over the past 30 years from nourished beaches than on natural beaches of the same area (e.g. Mann 1977; Fletemeyer 1983; Raymond 1984; Nelson *et al.,* 1987; Moulding and Nelson 1988; Nelson and Dickerson 1988a; Ryder 1995; Bagley *et al.*, 1994; Crain *et al.,* 1995; Ernest *et al.,* 1995; Foote and Truitt 1997; Milton *et al.,* 1997; Steinitz *et al.,* 1998; Trindell *et al.*, 1998; Davis *et al.,* 1999; Herren 1999; Allman *et al.*, 2001; Rumbold *et al.,* 2001; Piatkowski, 2002; Scianna *et al.,* 2001; Brock, 2005). Results have varied tremendously on the nesting success reported in these studies when comparing nourished and natural beaches of different shear resistance values. The natural variance in shear resistance values and the nesting success related to these values is still poorly understood. Due to the many variables involved from natural and non-natural causes, it is extremely difficult to identify impacts from nourishment projects by only evaluating nesting success data. According to Brock *et. al*. (2009), if shear resistance associated with beach construction on the Archie Carr National Wildlife Refuge, FL prevented construction of an egg chamber; a larger portion of abandoned egg chambers than were observed would be expected. Analyses of shear resistance values and nesting success have yet to determine a consistent relationship (Trindell *et al.*, 1998). It is difficult to define absolute or optimal shear resistance values until these relationships are better understood throughout the sea turtle nesting range in the United States (Gulf and South Atlantic states). Crain *et al.* (1995) also recommended this as a research priority for beach nourishment impact studies.

Measuring shear resistance has become a common procedure of most beach nourishment projects and is usually done with a hand-held cone-penetrometer (Crain *et. al.* 1995). While holding the instrument in a vertical orientation, measurements are obtained by manually pushing it into the beach sediment. Based on data collected during the 1980's from nourished and non-nourished projects on the Atlantic coast of Florida, the U.S. Army Corps of Engineers provided initial guidelines on maximum cone-penetrometer values (600) below which might be more compatible with natural nesting beaches (Nelson *et al..,* 1987; Moulding and Nelson 1988; Nelson *et al.,* 1987; Nelson and Dickerson 1988a; 1989). The USFWS later adopted these guidelines into permitting regulations for all nourished projects along the U.S. Atlantic and Gulf of Mexico coasts with potential sea turtle nesting habitat. These requirements are still in effect to date and are outlined in state construction permit requirements and Biological Opinions issued by USFWS. According to the general USFWS compaction measurement guidelines for NC outlined below, compaction measurements of 500 PSI establishes the level of beach hardness when post-nourishment beach tilling should be done to reduce the shear resistance measurements.

General USFWS Compaction Guidelines

1. Compaction sampling stations will be located at 500-foot intervals along the project area. One station will be at the seaward edge of the dune line (when material is placed in this area); and one station must be midway between the dune line and the high water line (normal wrack line).

At each station, the cone penetrometer will be pushed to a depth of 6, 12, and 18 inches three times (three replicates). Material may be removed from the hole if necessary to ensure accurate readings of successive levels of sediment. Layers of highly compact material may lie over less compact layers. Replicates will be located as close to each

other as possible, without interacting with the previous hole and/or disturbed sediments. The three replicate compaction values for each depth will be averaged to produce final values for each depth at each station. Reports will include 18 values for each transect line, and the final 6 averaged compaction values.

2. If the average value for any depth exceeds 500 pounds per square inch (psi) for any two or more adjacent stations, then that area must be tilled prior to May 1. If values exceeding 500 psi are distributed throughout the project area, but in no case do those values exist at two adjacent stations at the same depth, then consultation with the Fish and Wildlife Service will be required to determine if tilling is required. If a few values exceeding 500 psi are randomly present within the project area, tilling will not be required. For all circumstances where tilling is implemented, the designated area shall be tilled to a depth of 36 inches. Tilling will be performed (i.e. overlapping rows, parallel and perpendicular rows, etc.) so that all portions of the beach are tilled and no furrows are left behind All tilling activities must be completed prior to May 1 in accordance with the following protocol..

Readings of cone index values can be roughly equated to pounds per square inch (psi). However, this is a relative value and caution should be used when attempting to compare cone index values in pounds per square inch to other sources of data (Moulding and Nelson 1988). Ferrel *et al.* (2002) and Piatkowski (2002) used a Lang penetrometer, as opposed to the cone-penetrometer, because readings are not influenced by the mass of the user. This is an issue when multiple people of varying mass and strength are conducting the measurements. Much of the variation in the compaction data could be due to variability inherent in the use of the cone-penetrometer itself. Ferrell *et al.* (2002) investigated the strengths and weaknesses of several different types of instruments that measure sediment compaction and shear resistance suggesting that other instruments may be more suitable for measuring beach compaction relative to sea turtle nesting behavior. Because of instrument error and given that turtles do not dig vertically in the same fashion as a penetrometer moves through the sediment layers, some have concluded that penetrometers are not appropriate for assessing turtle nesting limitations (Davis *et al.*, 1999). However, even with this limitation, the hand-held cone-penetrometer remains the accepted method for assessing post-nourishment beach hardness.

According to Davis *et al.* (1999), on the Gulf Coast of Florida (1) there was no relationship between turtle nesting and sediment compactness, (2) the compactness ranges and varies widely in both space and time with little rationale, (3) tilling has a temporary influence on compactness and no apparent influence on nesting frequency, (4) and current compactness thresholds of 500 psi are artificial. According to Brock (2005) and Brock et. al. (2009), the physical attributes of the fill sand for Brevard County beaches did not result in severe compaction and therefore did not physically impede turtles in their attempts to nest. Therefore, additional studies should be considered to evaluate the validity of this threshold (500 PSI) and its general application across all beaches as a means to assess beach-tilling requirements. If sediment characteristics are similar to the native beach and sediment grain sizes are homogenous, the resultant compaction levels will likely be similar to the native beach and tilling should not be encouraged. A study by Nelson and Dickerson (1988b) documented that a tilled nourished beach will remain un-compacted for up to one year; however, this was a site-specific study and for some beaches it may not be necessary to till beaches in the subsequent years following nourishment.

DRAFT

Beach hardness impacts can be minimized by using borrow area sediment that is compatible with the native beach. In some cases, though sediment placed on the beach is compatible with the native sediment characteristics and the resultant compaction is similar to the native beach, tilling is still encouraged regardless of compaction levels. It has been suggested that, in some cases, the process of tilling a beach, with compaction levels similar to native beach, may have an effect on sea turtle nesting behavior and nest incubation environment. Research on evaluating tilling impacts to nesting turtles is limited. Therefore, the idea of not tilling beaches (immediately following and/or during consecutive years after construction operations) where compatible sediments are used and compaction levels are similar to the native beach should be taken into consideration on a case-by-case basis in order to account for potential impacts of tilling activities on nest success.

Recognizing the recent literature on beach compaction measurements and associated tilling, as well as and the current concerns with the existing compaction evaluation and subsequent tilling process outlined in the USFWS general compaction guidelines, the Corps, in coordination with NCWRC and USFWS, has initiated a more qualitative approach for post construction compaction evaluations on North Carolina beaches where sediment is compatible with the native material. Results from this effort have recognized a reduction in the need for post construction tilling for many disposal and nourishment projects. Considering that only beach compatible sediment will be placed on the beach as a component of this project, the Corps will continue to work with NCWRC and USFWS in this qualitative post construction compaction and tilling evaluation in order to assure that impacts to nesting and incubating sea turtles are minimized.

f. Lighting.

The presence of artificial lighting on or within the vicinity of nesting beaches is detrimental to critical behavioral aspects of the nesting process including nesting female emergence, nest site selection, and the nocturnal sea-finding behavior of both hatchlings and nesting females. Artificial lighting on beaches tends to deter sea turtles from emerging from the sea to nest; thus, evidence of lighting impacts on nesting females is not likely to be revealed by nest to false crawl ratios considering that no emergence may occur (Mattison *et al*., 1993; Witherington, 1992; Raymond, 1984). Though nesting females prefer darker beaches (Salmon *et al.*, 1995), considering the increased development and associated lighting on most beaches, many do nest on lighted shorelines. Although the effects of lighting may prevent female emergence, if emergence, nest site selection, and oviposition does occur, lighting does not affect nesting behavior (Witherington and Martin, 2003). However, sea turtles rely on vision to find the sea upon completion of the nesting process and use a balance of light intensity within their eyes to orient towards the brightest direction (Ehrenfeld, 1968); thus, misdirection by lighting may occur resulting in more time being spend to find the ocean. Furthermore, successful nesting episodes on lighted shorelines will directly effect the orientation and sea-finding process of hatchlings during the nest emergence and frenzy process to reach the ocean. Hatchlings rely almost exclusively on vision to orient to the ocean and brightness is a significant cue used during this immediate orientation process after hatch out (Mrosovsky and Kingsmill, 1985; Verheijen and Wilschut, 1973; Mrosovsky and Shettleworth, 1974; Mrosovsky *et al*., 1979). Hatchlings that are mis-oriented (oriented away from the most direct path to the ocean) or disoriented (lacking directed orientation or frequently changing direction or circling) from the sea by artificial lighting may die from exhaustion, dehydration, predation, and other

causes. Though hatchlings use directional brightness of a natural light field (celestial sources) to orient to the sea, light from artificial sources interferes with the natural light cues resulting in misdirection (Witherington and Martin, 2003).

The impact of light on nesting females and hatchlings can be minimized by reducing the number and wattage of light sources or by modifying the direction of light sources through shielding, redirection, elevation modifications, etc. (Figure 1). If shielding of light sources is not effective, it is important that any light reaching the beach has spectral properties that are minimally disruptive to sea turtles like long wavelength light. The spectral properties of low-pressure sodium vapor lighting are the least disruptive to sea turtles among other commercially available light sources.

Figure 2. Schematic for recommended shielding of lighting associated with beach construction activities.

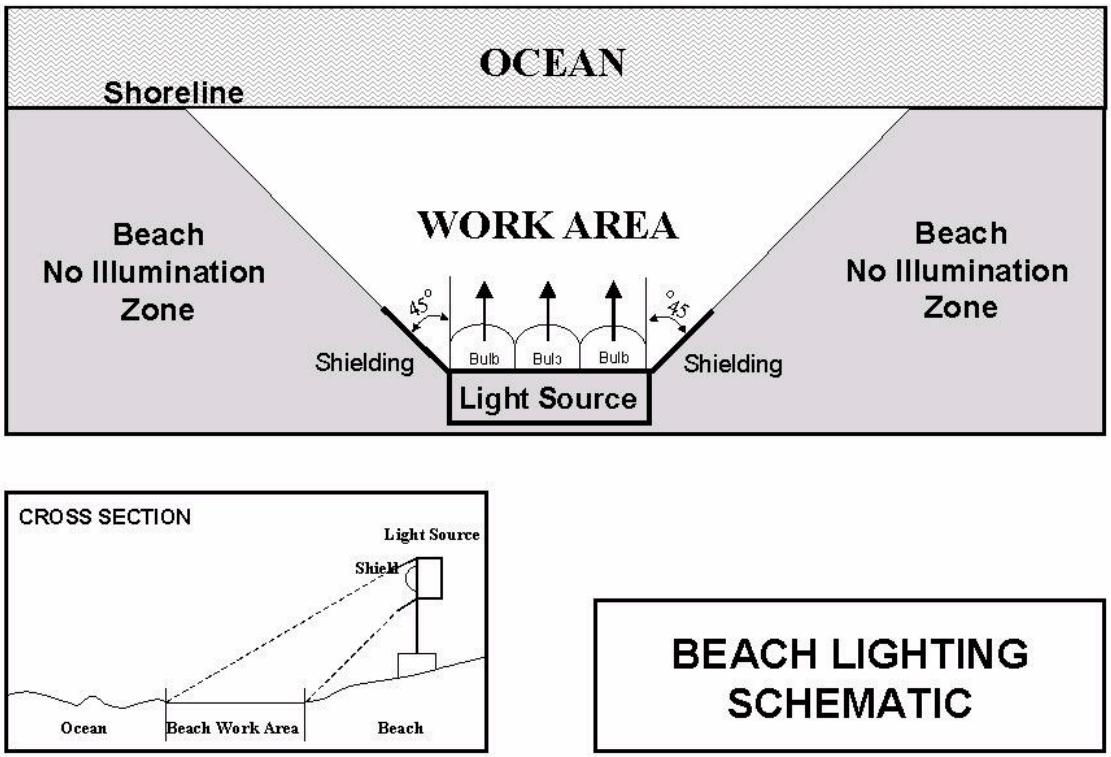

During beach placement construction operations associated with the proposed project, lighting is required during nighttime activities at both the hopper dredge pumpout site and the location on the beach where sediment is being placed. In compliance with the US Army Corps of Engineers Safety and Health Requirements Manual (2003), a minimum luminance of 30 lm/ft^2 is required for dredge operations and a minimum of 3 lm/ft^2 is required for construction activities on the beach. For dredging vessels, appropriate lighting is necessary to provide a safe working environment during nighttime activities on deck (i.e. general maintenance work deck, endangered species observers, etc.). During beach construction operations, lighting is generally associated with the

active construction zone around outflow pipe and the use of heavy equipment in the construction zone (i.e. bulldozers) in order to maintain safe construction operations at night. Furthermore, on newly nourished beaches where the elevation of the beach berm is raised for coastal storm damage reduction purposes, it is possible that lighting impacts to nesting females and emerging hatchlings from adjacent lighting sources (streets, parking lots, hotels, etc) may become more problematic as shading from dunes, vegetation, etc. is not longer evident (Brock, 2005; Brock et. al., 2009; Ehrhart and Roberts, 2001). In a study on Brevard county beaches, Brock (2005) found that loggerhead hatchling disorientations increased significantly post-nourishment. This was attributed to the increase in light sources not previously visible to be seen by hatchlings as a result of the increase in profile elevation combined with an easterly expansion of the beach. However, a dune feature will be constructed as a component of this project and is, therefore, expected to reduce lighting impacts to nesting and hatchling sea turtles that are associated with raising the beach elevation.

If beach construction activities extend into the sea turtle nesting and hatching season, all lighting associated with project construction will be minimized to the maximum extent practicable while maintaining compliance with all Corps, U.S. Coast Guard, and OSHA safety requirements. Direct lighting of the beach and near shore waters will be limited the immediate construction area(s). Lighting aboard dredges and associated vessels, barges, etc. operating near the sea turtle nesting beach shall be limited to the minimal lighting necessary to comply with the Corps, U.S. Coast Guard, and OSHA requirements. Lighting on offshore or onshore equipment will be minimized through reduced wattage, shielding, lowering, and/or use of low pressure sodium lights, in order to reduce illumination of adjacent beach and nearshore waters will be used to the extent practicable.

The use of sea turtle friendly lighting has been shown to significantly improve beaches for sea turtle nesting. Therefore, in conjunction with the proposed beach project, local lighting ordinances will be encouraged to the maximum extent practicable in order to reduce lighting impacts to nesting females and hatchlings. The local sponsors will be encouraged to work with the USFWS, local monitoring groups, and other concerned organizations to develop the best plan for the Towns of Caswell Beach, Oak Island, and Holden Beach.

(2) Dredging Impacts.

a. Food Supply.

After leaving the nesting beach, hatchling green and loggerhead turtles head towards the open ocean pelagic habitats (Carr, 1987) where their diet is mostly omnivorous with a strong carnivorous tendency in green turtles (Bjorndal, 1985). At about 20-25 cm carapace length Atlantic green turtles enter benthic foraging areas and shift to an herbivorous diet, feeding predominantly on sea grasses and algae but may also feed over coral reefs and rocky bottoms (Mortimer, 1982). At about 40 to 50 cm carapace length, loggerheads move into shallow water where they forage over benthic hard and soft bottom habitats (Carr, 1986). Loggerhead sea turtles feed on benthic invertebrates including mollusks, crustaceans, and sponges (Mortimer, 1982) but have also been found to eat fish, clams, oysters, sponges, jellyfish, shrimp, and crabs when near shore. Hawksbill and Kemp's ridley sea turtles are carnivorous (Mortimer, 1995) with a principal food source of crustaceans, mollusks, other invertebrates, and fish (Schwartz, 1977). Hawksbills feed on encrusting organisms such as sponges, tunicates, bryozoans, mollusks, and algae; whereas Kemp's ridleys feed

predominantly on portunid crabs (Bjomdal, 1985). Leatherback sea turtles are carnivorous (Mortimer, 1995) and feed primarily on cnidarians and tunicates (salps, pyrosomas) throughout the water column but are commonly observed feeding at the surface (Bjorndal, 1985).

Dredging will be performed within offshore borrow areas located offshore and will not affect these resources in the inshore environment. Impacts on benthic habitat at the offshore borrow sites will be minor as dredging will only affect a limited portion of the offshore benthic habitat. Hardbottom surveys and subsequent mapping were performed within proposed borrow sites. Low relief hardbottoms were identified in the U and Y borrow areas. A 500 meter buffer will be used around the hardbottoms. Impacts to sandy bottom foraging habitat are expected to be isolated and short term in duration. Therefore, the project should not significantly affect the food supply of benthic foraging sea turtles in the offshore borrow sites. Considering that leatherbacks feed primarily within the water column on non-benthic organisms, the project should not significantly affect the food supply of this species

b. Relationship to Critical Periods in Life Cycle.

Sea turtles migrate within North Carolina waters throughout the year, mostly between April and December. The dredging of sediment from designated borrow sites during initial construction and each nourishment interval will likely be performed using a hopper dredge. Hopper dredges potentially pose the greatest risk to benthic oriented sea turtles through physical injury or death by entrainment as the hopper dredge dragheads remove sediment from sea bottom.

In order to minimize potential impacts, hopper dredges will be used from 1 December to 31 March of any year, to the maximum extent practicable, when water temperatures are cooler and sea turtle abundance is low, generally <14°C (57.2°F). However, because some sea turtle species may be found year-round in the offshore area, hopper-dredging activities may occur during low levels of sea turtle migration. Therefore, the proposed hopper dredging activities may adversely effect loggerhead, green, hawksbill, and Kemp's ridley sea turtles. Based on historic hopper dredging take data, leatherback sea turtles are not known to be impacted by hopper dredging operations. The Corps will abide by the incidental take authorization and associated provisions of the September 25, 1997 Regional Biological Opinion for The Continued Hopper Dredging Of Channels And Borrow Areas In The Southeastern United States or any superseding RBO provided by NMFS. To reduce impacts, the Corps anticipates taking certain precautions as prescribed by NMFS and USACE under standard hopper dredging protocol and will maintain observers on hopper dredges for the periods prescribed by NMFS to document any takes of turtle species and to ensure that turtle deflector dragheads are used properly.

(3) Summary Effect Determination.

All five species are known to occur within oceanic waters of the proposed project borrow areas; however, only the loggerhead, green, and leatherback sea turtles are known to nest within the limits of the project beach placement area. Therefore, species specific impacts may occur from both the beach placement and dredging operations. Considering the proposed dredging window to avoid the sea turtle nesting season to the maximum extent practicable, the proposed project may affect but is not likely to adversely affect nesting loggerhead, green, and leatherback sea turtles by altering nesting habitat. Though significant alterations in beach substrate properties may occur

with the input of sediment types from other sources, re-establishment of a berm and dune system with a gradual slope can enhance nesting success of sea turtles by expanding the available nesting habitat beyond erosion and inundation prone areas.

The proposed hopper dredging activities for initial construction, as well as each nourishment interval, may occur in areas used by migrating turtles. Hopper dredges pose risk to benthic oriented sea turtles through physical injury or death by entrainment. Though limiting hopper dredge activities, to the maximum extent practicable, to the 1 December to 31 March dredging window will avoid periods of peak turtle abundance during the warm water months, the risk of lethal impacts still exist as some sea turtle species may be found year-round in the offshore area. Therefore, the proposed project may affect, likely to adversely affect loggerhead, green, hawksbill, and Kemp's ridley sea turtles. Based on historic hopper dredging take data, the proposed project may affect, not likely to adversely affect leatherback sea turtles.

4.02.4 Shortnose Sturgeon

Detailed life history information associated with the life cycle requirements for shortnose sturgeon and a subsequent analysis of impacts from the proposed dredging activities are provided within the following Section 7 consultation documents:

National Marine Fisheries Service. 1997. Regional Biological Opinion for the Continued Hopper Dredging of Channels and Borrow Areas in the Southeastern United States. U.S. Department of Commerce, National Oceanic and Atmospheric Administration, Silver Spring, Maryland

USACE. September 2008. Regional Biological Assessment for Dredging Activities in the Coastal Waters, Navigation Channels (including designated Ocean Dredged Material Disposal Sites (ODMDS)), and Sand Mining Areas in the South Atlantic Ocean. USACE, Wilmington District. Submitted to NMFS on 12 September 2008

A summary of project specific information and associated impacts is provided in the ensuing text.

a. Status. Endangered

b. Occurrence in Immediate Project Vicinity. Populations of shortnose sturgeon range along the Atlantic seaboard from the Saint John River in New Brunswick, Canada to the Saint Johns River, Florida (USFWS, 1999b). It is apparent from historical accounts that this species may have once been fairly abundant throughout North Carolina's waters; however, many of these early records are unreliable due to confusion between this species and the Atlantic sturgeon (*Acipenser oxyrhynchus*). There are historical records of the shortnose sturgeon both in Albemarle Sound and the nearshore ocean (Dadswell, *et al*., 1984). However, in the recent past, this species was thought to be extirpated from North Carolina (Schwartz, 1977). During the winter of 1986-87, the shortnose sturgeon was taken from the Brunswick River, a component of the Cape Fear River basin. With this discovery, the species is once again considered to be a part of the state's fauna and has been documented in the Cape Fear River, NC. As a component of a fishery-independent gill net survey and sonic tagging study conducted by Moser and Ross (1993), a total of only seven shortnose sturgeon were captured in the Cape Fear River over a wide distribution

from the lower esturary at km 15.7 to Lock and Dam #1 at km 96.4 during January-July. Three of the seven fish were recaptures further indicating that shortnose sturgeon in the Cape Fear River are rare. Shortnose sturgeon are considered to be anadromous with most at sea captures being in the nearshore. Considering that the project area is within the marine environment, freshwater spawning areas would be avoided and any shortnose sturgeon present would most likely be non-spawning adults (NMFS, 1998).

c. Current Threats to Continued Use of the Area. Pollution, blockage of traditional spawning grounds, and over fishing are generally considered to be the principal causes of the decline of this species. The prohibition by North Carolina Division of Marine Fisheries (NCDMF) on taking any sturgeon in North Carolina should help to protect the species from commercial and recreational fishing pressure.

d. Project Impacts.

(1) Habitat.

The shortnose sturgeon is principally a riverine species and is known to use three distinct portions of river systems: (1) non-tidal freshwater areas for spawning and occasional over wintering; (2) tidal areas in the vicinity of the fresh/saltwater mixing zone, year-round as juveniles and during the summer months as adults; and (3) high salinity estuarine areas (15 parts per thousand (ppt.) salinity or greater) as adults during the winter. Habitat conditions suitable for juvenile and adult shortnose sturgeon could occur within the project area; however, spawning habitat should lie well outside of the project area and should not be affected by this project. The presence of juvenile shortnose sturgeon is not likely due to high salinity. Adults are found in shallow to deep water (6 to 30 feet) and, if present, would be expected to occupy the deeper channels during the day and the shallower areas adjacent to the channel during the night (Dadswell *et al*., 1984).

(2) Food Supply.

The shortnose sturgeon is a bottom feeder, consuming various invertebrates and stems and leaves of macrophytes. Adult foraging activities normally occur at night in shallow water areas adjacent to the deep-water areas occupied during the day. Juveniles are not known to leave deep-water areas and are expected to feed there.

Dredging for this project will occur at borrow sites located offshore; therefore, shallow water feeding areas will not be affected by the project.

(3) Effect Determination.

Although hopper dredges have been known to impact shortnose sturgeons, dredging for this project will occur in offshore environments, outside of its habitat range. Therefore, impacts from dredges are not anticipated to occur. Because of the unlikelihood of shortnose sturgeon being present in the immediate project area and since dredging will occur in the offshore environment, it has been determined that the actions of the proposed project have no effect on the shortnose sturgeon.

DRAFT

4.02.5 Atlantic Sturgeon

Detailed life history information associated with the life cycle requirements for Atlantic Sturgeon and a subsequent analysis of impacts from the proposed dredging activities are provided within the following Section 7 consultation documents:

National Marine Fisheries Service. 1997. Regional Biological Opinion for the Continued Hopper Dredging of Channels and Borrow Areas in the Southeastern United States. U.S. Department of Commerce, National Oceanic and Atmospheric Administration, Silver Spring, Maryland

USACE. September 2008. Regional Biological Assessment for Dredging Activities in the Coastal Waters, Navigation Channels (including designated Ocean Dredged Material Disposal Sites (ODMDS)), and Sand Mining Areas in the South Atlantic Ocean. USACE, Wilmington District. Submitted to NMFS on 12 September 2008

A summary of project specific information and associated impacts is provided in the ensuing text.

a. Status. Endangered. Within the Federal Register dated February 6, 2012 (Volume 77, Number 24), NMFS issued a final determination to list the Carolina and South Atlantic distinct population segments (DPSs) of Atlantic sturgeon (*Acipenser oxyrinchus oxyrinchus*) as endangered under the Endangered Species Act (ESA) of 1973, as amended. This final rule was made effective April 6, 2012. NMFS had not designated any "critical habitat" for this species at the time this document was prepared. Since the Atlantic sturgeon is found within the project area, the purpose of this section is to address project impacts on this potentially listed species.

b. Occurrence in Immediate Project Vicinity. Although specifics vary latitudinally, the general life history pattern of Atlantic sturgeon is that of a long lived, late maturing, estuarine dependent, anadromous species. The species' historic range included major estuarine and riverine systems that spanned from Hamilton Inlet on the coast of Labrador to the Saint Johns River in Florida (Murawski and Pacheco, 1977; Smith and Clungston, 1997).

Atlantic sturgeon spawn in freshwater, but spend most of their adult life in the marine environment. Spawning adults generally migrate upriver in the spring/early summer; February-March in southern systems, April-May in mid-Atlantic systems, and May-July in Canadian systems (Murawski and Pacheco, 1977; Smith, 1985; Bain, 1997; Smith and Clungston, 1997; Caron *et al*., 2002). In some southern rivers, a fall spawning migration may also occur (Rogers and Weber, 1995; Weber and Jennings, 1996; Moser *et al*., 1998). Comprehensive information on current or historic abundance of Atlantic sturgeon is lacking for most river systems; however, use of the Cape Fear River, NC for spawning and nursery habitat is well documented. Atlantic sturgeon spawning is believed to occur in flowing water between the salt front and fall line of large rivers, where optimal flows are 46-76 cm/s and deep depths of 11-27 meters (Borodin, 1925; Leland, 1968; Crance, 1987; Moser *et al*., 1998; Bain *et al*., 2000). Sturgeon eggs are highly adhesive and are deposited on the bottom substrate, usually on hard surfaces (e.g., cobble) (Gilbert, 1989; Smith and Clungston, 1997).

Juveniles spend several years in the freshwater or tidal portions of rivers prior to migrating to sea (Gilbert, 1989). Upon reaching a size of approximately 76-92 cm, the subadults may move to

coastal waters (Murawski and Pacheco, 1977; Smith, 1985), where populations may undertake long range migrations (Dovel and Berggren 1983, Bain 1997, Van den Avyle, 1984). Tagging and genetic data indicate that subadult and adult Atlantic sturgeon may travel widely once they emigrate from rivers. Subadult Atlantic sturgeon wander among coastal and estuarine habitats, undergoing rapid growth (Dovel and Berggren, 1983; Stevenson, 1997). These migratory subadults, as well as adult sturgeon, are normally captured in shallow (10-50m) near shore areas dominated by gravel and sand substrate (Stein *et al*., 2004). Coastal features or shorelines where migratory Atlantic sturgeon commonly aggregate include the Bay of Fundy, Massachusetts Bay, Rhode Island, New Jersey, Delaware, Delaware Bay, Chesapeake Bay, and North Carolina, which presumably provide better foraging opportunities (Dovel and Berggren, 1983; Johnson *et al*., 1997; Rochard *et al*., 1997; Kynard *et al*., 2000; Eyler *et al*., 2004; Stein *et al*., 2004; Dadswell, 2006).

Little is known regarding the offshore distribution of Atlantic Sturgeon along the Atlantic Coast. Opportunistic Atlantic sturgeon catches associated with the Annual Cooperative Winter Tagging Cruises for migratory striped bass off the coast of Virginia and North Carolina have been used to better understand offshore distribution of Atlantic Sturgeon. These data indicate that shallow nearshore waters (i.e. 30-60 ft.) off North Carolina are an important winter habitat for juvenile Atlantic Sturgeon originating from nearly throughout their range and representing a "mixed" stock. Based on the catch patterns, there is some indication that Atlantic sturgeon select habitats in the same general vicinity or may even school to some extent (Laney *et. al*., 2007). Genetic analysis of tissue taken from Atlantic sturgeon captured from Cape Lookout north to Virginia waters indicated that some of those fish are from southern (GA) populations (Wilson Laney, Personal Communication, 10 November 2011).

c. Current Threats to Continued Use of the Area. According to the Atlantic sturgeon status review (Atlantic Sturgeon Status Review Team, 2007), projects that may adversely affect sturgeon include dredging, pollutant or thermal discharges, bridge construction/removal, dam construction, removal and relicensing, and power plant construction and operation. Potential direct and indirect impacts associated with dredging that may adversely impact sturgeon include entrainment and/or capture of adults, juveniles, larvae, and eggs by dredging and closed net sea turtle relocation trawling activities, short-term impacts to foraging and refuge habitat, water quality, and sediment quality, and disruption of migratory pathways.

d. Project Impacts.

(1) Habitat and Food Supply.

Data pertaining to the distribution and habitat use of nearshore Atlantic Sturgeon throughout the North Carolina coast is limited. However, habitat use and migratory behavior can be inferred from fish collected incidentally in the winter striped bass beach seine fishery as well as recent telemetry tagging information of migrating fish from the Roanoke River and Savannah River stocks. Based on these available tagging data, it appears that fish may be migrating into the inshore waters of North Carolina in the late spring (April – May) and early fall (September) and that the nearshore Atlantic Ocean off the coast of North Carolina is an important migratory pathway for potential all five Distinct Population Segments (DPS's) of Atlantic Sturgeon (Personal Communication, Wilson Laney (USFWS) and Mike Loeffler (NCDENR), email dated September 22, 2011).

Detailed distribution data within the project area and adjacent nearshore environment is limited and no new distribution studies have been completed since Moser and Ross (1993) and Moser et. al. (1998). Though specific aggregation areas for feeding, resting, etc. have not been identified within the proposed project borrow areas, it is still possible that Atlantic Sturgeon may be at risk to direct impact from dredging activities associated with this project based on their documented migration pathways and behaviors in other portions of the state. Based on the current understanding of the variables required (ie. salinity regime, depth, substrate, etc.) for various stages of the sturgeon life cycle (ie. spawning, migrating, foraging, etc.), dredging activities presumably create some level of disruption based on their location relative to the life stage requirements. As identified in the 2007 Status Review of Atlantic Sturgeon, "Hatin *et al.* (*in press*) tested whether dredging operations affected Atlantic sturgeon behavior by comparing Catch Per Unit Effort (CPUE) before and after dredging events in 1999 and 2000. The authors documented a three to seven-fold reduction in Atlantic sturgeon presence after dredging operations began, indicating that sturgeon avoid these areas during operations." Dredging activities performed in areas identified as known high aggregation areas for spawning, feeding, resting, etc., which require specific measures to minimize impacts, may require separate consultation.

Dredging activities can impact benthic assemblages either directly or indirectly and may vary in nature, intensity, and duration depending on the project, site location, and time interval between maintenance operations. Direct catastrophic impacts include physical removal or smothering by the settlement of suspended materials (Morton, 1977; Guillory, 1982). Suspended materials may also interfere in the feeding respiration or reproduction of filter feeding benthos and nekton (Sherk and Cronin, 1970). Though initial loss of benthic resources are likely, quick recovery between 6-months (McCauley *et al*., 1977; Van Dolah *et al*., 1979; Van Dolah *et al.,* 1984; and Clarke and Miller-Way, 1992) to two years (Bonsdorff, 1980; Ray, 1997) is expected; thus, the impacts to sturgeon foraging habitat are expected to be short-term. Recovery in dredged sites occurs by four basic mechanisms: remnant (undredged) materials in the sites, slumping of materials with their resident fauna into the site, adult immigration, and larval settlement. Remnant materials, sediments missed during the dredging operation, act as sources of "seed" populations to colonize recently defaunated sediments. Adult immigration can occur as organisms burrow laterally throughout the sediments, drift with currents and tides, or actively seek out recently defaunated sediments (Ray, 1997). Likewise materials slumping or falling into the site from channel slopes provide organisms for colonization (Kaplan *et al.,* 1974). During periods of extreme conditions (i.e. extreme temperature regimes, low dissolved oxygen, etc.), sturgeon may become relatively immobile and forage extensively in one area. Therefore, considering that limited mobility would not allow for sturgeon to move to more productive foraging grounds following dredging activities, it is possible that reduced benthic assemblages during site and time specific conditions could have a more significant impact to foraging behavior.

For benthic assemblages in estuarine and riverine systems, the distribution of individual species is consistent with their known sediment and salinity preferences (polyhaline, mesohaline, and oligohaline). The distribution of each of these assemblages varies depending on the intensity of river flow, often correlated with season (Ray, 1997; Posey *et al*., 1996). Therefore, in addition to the anthropogenic dredging impacts to benthic assemblages, natural community shifts are correlated with river flow rates. Considering the ephemeral nature of this environment, the benthic assemblages consist of opportunistic species which are capable of adapting to natural fluctuations in the environment (Ray, 1997). Furthermore, assuming that natural benthic community shifts are

an inherent component of sturgeon foraging behavior, it is possible that post dredging movements to more productive foraging grounds are not far outside of the normal foraging behavior response to natural benthic community shifts.

Extensive studies have been done on the behavioral responses of fish to increased turbidity. These studies measured reactions such as cough reflexes, swimming activity, gill flaring, and territoriality that may lead to physiological stress and mortality; however, specific studies on sturgeon responses are limited. The effects of suspended sediment on fish should be viewed as a function of concentration and exposure duration (Wilber and Clarke, 2001). The behavioral responses of adult salmonids for suspended sediment dosages under dredging-related conditions include altered swimming behavior, with fish either attracted to or avoiding plumes of turbid water (Newcombe and Jensen, 1996)

Water quality impacts to sturgeon as a result of proposed dredging activities are expected to be temporary, with suspended particles settling out within a short time frame. These sediment disturbance impacts are expected to be minimal in nature and are not expected to have a measurable effect on water quality beyond the frequent natural increases in sediment load.

(2) Relationship to Critical Periods in Life Cycle.

Analyses of the surficial and sub-bottom sediments have been conducted within the proposed borrow areas to assure compatibility with the native sediment. Several vibracore samples were taken to document the physical characteristics of the sediment relative to depth and sub-bottom geophysical surveys were conducted to correlate the physical samples with the underlying geology layers of the borrow area. These data are used to evaluate quality and quantity of sediment relative to depth so that post-dredging surface sediments are not different from pre-dredging conditions. Assuming similarity in post dredging composition of sediment, no long term impacts to sturgeon from alterations physical habitat (i.e. changes in benthic substrate) are expected.

(3) Effect Determination. Though no site specific data pertaining to Atlantic sturgeon distribution within the borrow areas is available, based on their documented migratory pathways using existing tagging data, it is likely that sturgeon may be migrating through or spending time on or near the borrow areas.

Hydraulic dredging techniques may also indirectly impact Atlantic sturgeon through (1) short-term impacts to benthic foraging and refuge habitat, (2) short-term impacts to water and sediment quality from re-suspension of sediments and subsequent increase in turbidity/siltation, and (3) disruption of spawning migratory pathways. Therefore, the proposed dredging activities, may affect, likely to adversely affect the Atlantic sturgeon species.

Endangered species observers (ESOs) on board hopper dredges as well as trawlers will be responsible for monitoring for incidental take of Atlantic sturgeon. For hopper dredging operations, dragheads as well as all inflow and overflow screening will be inspected for sturgeon species following the same ESO protocol for sea turtles. Furthermore, all ESOs on board trawlers will be capable of identifying Atlantic sturgeon as well as following safe handling protocol as outlined in Moser *et. al.* 2000.

4.02.6 Seabeach Amaranth

a. Status. Threatened

b. Occurrence in Immediate Project Vicinity. Seabeach amaranth is an annual or sometimes perennial plant that usually grows between the seaward toe of the dune and the limit of the wave uprush zone occupying elevations ranging from 0.2 to 1.5 m above mean high tide (Weakley and Bucher, 1992). Greatest concentrations of seabeach amaranth occur near inlet areas of barrier islands, but in favorable years many plants may occur away from inlet areas. It is considered a pioneer species of accreting shorelines, stable foredune areas, and overwash fans (Weakley and Bucher, 1992; Hancock and Hosier, 2003). Seed dispersal of seabeach amaranth is achieved in a number of ways, including water and wind dispersal (USFWS, 1995).

Historically, seabeach amaranth was found from Massachusetts to South Carolina, but according to recent surveys (USACE 1992-2004), its distribution is now restricted to North and South Carolina with several populations on Long Island, New York. The decline of this species is caused mainly by development of its habitat, such as inlet areas and barrier islands, and increased ORV and human traffic, which tramples individual plants (Fussell, 1996).

Seabeach amaranth surveys have been performed along all of Bogue banks, NC since 1991. Based on the available data, a total of 49,484 plants have been recorded along the beaches of Bogue Banks (Table 4). Shoreline erosion and accretion processes associated natural storm events and beach dynamics likely play an important role in explaining the random spatial and temporal abundance patterns since 1992. Figures 2 and 3 show the location of survey reaches along Bogue Banks in 2012.

DRAFT

Figure 3 and 4. Seabeach Amaranth Locations Surveyed in 2012

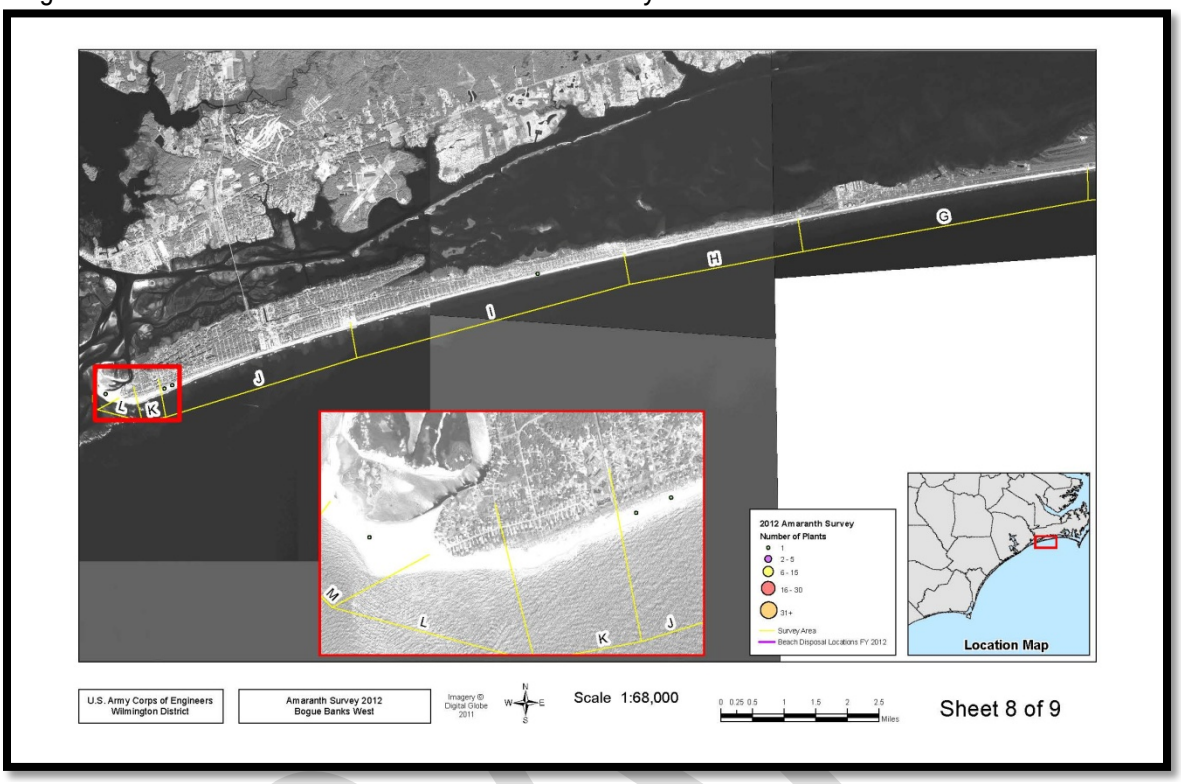

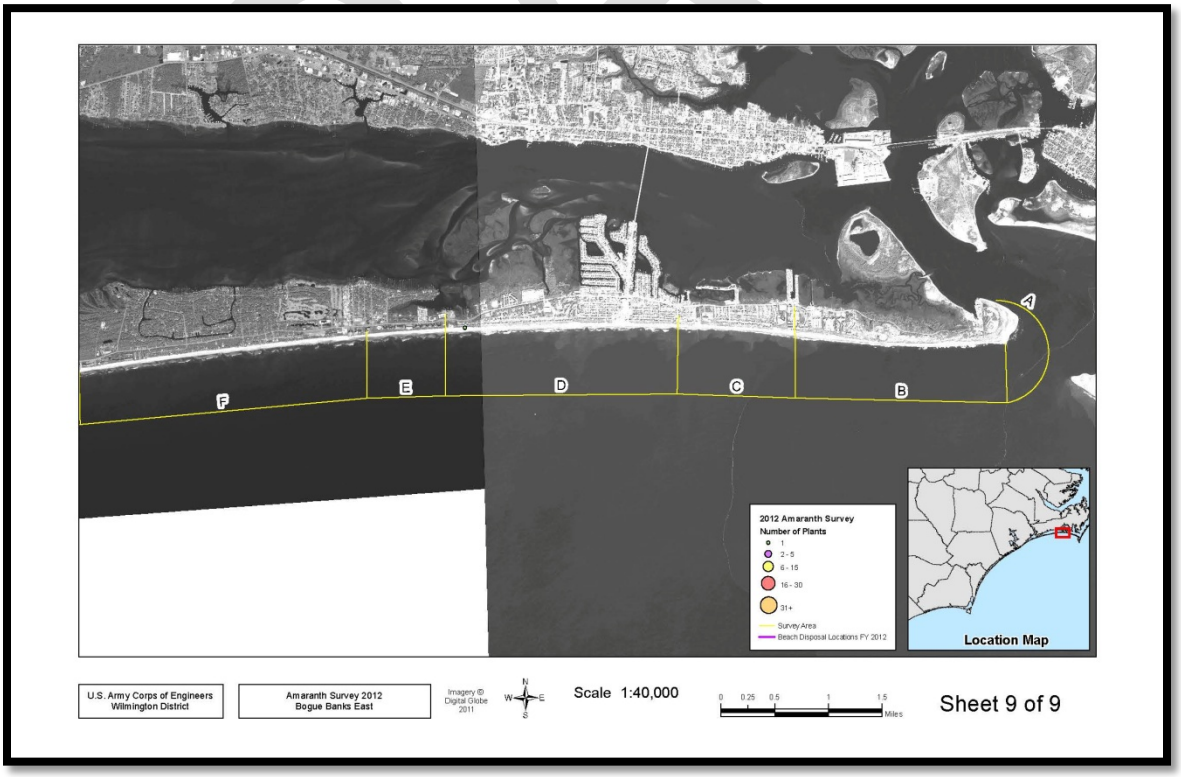

Table 4. Annual seabeach amaranth survey results (1991-2011) Carteret County, NC.

County	Beach Name	Sub-Part (Reach)	Length Feet	Calc Miles	Estimated Miles	TOTAL AMARANTHUS PLANT COUNT BY YEAR 1991	1992	1993	1994	1995	1996	1997	1998	1999	2000	2001	2002	2003	2004	2005	2006	2007	2008	2009	2010	2011	Total All Yrs
Carteret	Core Banks	Drum Inlet			2.75		1																				1
Carteret	Bogue Banks (Fort Macon)	A	2,325	0.44	0.50	23	4	3	0	0		0	27	0	0	7	18	60	1	1	0	0	0	0	1	0	145
Carteret	" "	B	10,425	1.97	2.00	238	55	5	1	1,077		0	40	2	1	41	181	250	0	13	0	1	35	10	0	0	1,950
Carteret	Bogue Banks (Atlantic Beach)	C	5,680	1.08	1.10	11	0	1	5	5		0	29	0	0	4	46	82	0	68	2	14	48	18	0	0	333
Carteret	" "	D	11,460	2.17	2.20	218	238	117	100	7,300		74	429	2	17	81	39	87	1	60	10	1	16	13	1	0	8,804
Carteret	Bogue Banks	E	3,800	0.72	0.72		12	8	20	927						16	9	35	6	21	1	0	0	0	0	1	1,056
Carteret	" "	F	14,100	2.67	2.67		28	45	4	4						27	628	1,020	341	1,752	3	3	4	16	0	0	3,875
Carteret	" "	G	25,000	4.73	4.73	###	64	22	24	5						41	772	2,477	1,768	>12,468	40	42	118	93	0	1	5,467
Carteret	" "	H	15,000	2.84	2.84		15	31	8	2						2	44	384	733	6,560	19	3	4	17	0	0	7,822
Carteret	" "	I	23,500	4.45	4.45		37	64	85	7						10	75	586	^^^	1,405	128	27	37	3	0	1	2,465
Carteret	" "	J	16,700	3.16	3.20		72	254	186	1,122		5	799	5	1	29	157	54	85	812	47	35	4	13	7	0	3,687
Carteret	" "	K	2,150	0.41	0.40		1,109	1,114	295	3,170		0	2,384	197	1	89	32	295	0	20	0	4	0	93	25	5	8,833
Carteret	" "	L	1,950	0.37	0.40		896	2,033	201	692		2	256	12	0		0	0	0	0	1	0	47	3	16	10	4,169
Carteret	" "	M	1,071	0.20	0.90		26	65	252	465		0	9	0	0	0	0	0	0	0	0	0	0	2	20	38	877
NOTES:			133,161	25.22	28.86	490	2,557	3,762	1,181	14,776	0	81	3,973	218	20	347	2,001	5,330	2,935	10,712	251	130	313	281	70	56	49,484

= Not surveyed

= Not surveyed due to hurricane(s)

^^^ = Count combined in reach above

= Isolated plants were also found prior to 1991

= Year of hurricane impact

= Reach no Amaranthus ever found

= Count exceeding 1,000 Amaranthus

DRAFT

Since sea beach amaranth seeds are fairly resilient and germination is dependent on critical physical conditions, populations of seabeach amaranth are very dynamic with numbers of plants fluctuating dramatically from year to year. Germination begins in April as temperatures reach about 25ºC (77ºF) and continues at least through July with greatest germination occurring at 35ºC (95ºF) (USFWS, 1996b; Hancock and Hosier, 2003). Seed production begins in July or August, peaks in September, and continues until the plant dies (USFWS, 1996b). According to Hancock and Hosier (2003) sea beach amaranth is physically controlled (salt water inundation, temperature, emergence at depth, etc.) rather than biologically controlled (web worm). Furthermore, seedlings are unable to emerge from depths greater than 1cm; however, seabeach amaranth seeds are resilient, and century–old seeds of some species of amaranth are capable of successful germination and growth (USFWS, 1996b).

c. Current Threats to Continued Occurrence in the Project Area.

Seabeach amaranth has been eliminated from approximately two-thirds of its historic range. Habitat loss and degradation are the greatest threats to the continued existence of seabeach amaranth with localized herbivory by webworms also contributing to mortality in North Carolina. Though beach stabilization efforts are thought to be a leading contributor to the decrease in the population (USFWS, 1996b), significant spatial variability over time on natural beaches makes it difficult to discern project related impacts. Additionally, new populations have been observed to follow sand placement on beaches where sand has been disposed by the Corps of Engineers (ex. Wrightsville Beach and Bogue Banks) (USFWS, 1996b; CSE, 2004). Seabeach amaranth is dependent on terrestrial, upper beach habitat that is not flooded during the growing season from May in to the fall. Therefore, beach erosion is probably the primary threat to the continued presence in the study area. Furthermore, beach bulldozing is common practice on the study area beaches and in many cases may add to the existing erosion problem and loss of seabeach amaranth habitat.

d. Project Impacts.

(1) Habitat.

The project consists of an 119,670 ft (22.7 miles) long main beachfill, with a consistent berm profile across the entire area, and dune expansion in certain portions (approximately 5.9 miles of the project). The main beachfill is bordered on either side by a 1,000 ft tapered transition zone berm. The proposed project limits avoid the inlet vicinity of both ends of Bogue Banks which have historically been areas of consistently higher abundance. The beachfront within the project limits is currently conducive to the growth of seabeach amaranth; however, due to high erosion rates and inundation from storm events its available habitat is deteriorating. Beach nourishment would have initial impacts through burial of existing plants and seeds; however, much of the habitat requirements for seabeach amaranth lost to erosion will be restored.

(2) Relationship to Critical Periods in Life Cycle.

Beach nourishment will be conducted outside of the germination and growing period. Initial construction and each nourishment event will be performed from 1 December through 31 March. If dredging takes place in the winter when only seabeach amaranth seeds are present, the direct

impacts on individual plants will be avoided; however, burying seeds during any season could affect the population. While such construction is not an ideal management practice for the species, the restoration of the habitat is of prime importance. Beach nourishment rebuilds habitat for seabeach amaranth and can have long-term benefits (USFWS, 1996b).

(3) Effect Determination. Beach nourishment will restore much of the existing habitat lost to erosion and is expected to provide long-term benefits to seabeach amaranth; however, construction and deep burial of seeds on a portion of the beaches during project construction may slow germination and population recovery over the short-term. Therefore, the project may affect, not likely to adversely affect seabeach amaranth.

4.02.7 Piping Plover

a. Status. Threatened

b. Occurrence in Immediate Project Vicinity: The Atlantic Coast piping plover population breeds on coastal beaches from Newfoundland to North Carolina (and occasionally in South Carolina) and winters along the Atlantic Coast (from North Carolina south), the Gulf Coast, and in the Caribbean where they spend a majority of their time foraging. Since being listed as threatened in 1986, only 800 pairs were known to exist in the three major populations combined and by 1995 the number of detected breeding pairs increased to 1,350. This population increase can most likely be attributed to increased survey efforts and implementation of recovery plans (Mitchell *et. al*., 2000).

The species typically nests in sand depressions on unvegetated portions of the beach above the high tide line on sand flats at the ends of sand spits and barrier islands, gently sloping foredunes, blowout areas behind primary dunes, sparsely vegetated dunes, and washover areas cut into or between dunes. Piping plovers head to their breeding grounds in late March or early April (http://pipingplover.fws.gov/overview.html) and nesting usually begins in late April; however, nests have been found as late as July (Potter, *et al*., 1980; Golder, 1985). During a statewide survey conducted in 1988, 40 breeding pairs of piping plovers were located in North Carolina. LeGrand (1983) states that "all of the pipings in the state nest on natural beachfronts, both completely away from human habitation and [yet] in moderate proximity to man". The largest reported nesting concentration of the species in the State appears to be on Portsmouth Island where 19 nests were discovered in 1983 by John Fussell (LeGrand, 1983). The southernmost nesting record for the state was one nest located in Sunset Beach by Phillip Crutchfield in 1983 (LeGrand, 1983). Feeding areas include intertidal portions of ocean beaches, washover areas, mud flats, sand flats, wrack lines, and shorelines of coastal ponds, lagoons, or salt marshes (USFWS, 1996a). Prey consist of worms, fly larvae, beetles, crustaceans, mollusks, and other invertebrates (Bent, 1928).

The piping plover is a fairly common winter resident along the beaches of North Carolina (Potter *et al*., 1980). On 10 July 2001, the USFWS designated 137 areas along the coasts of North Carolina, South Carolina, Georgia, Florida, Alabama, Mississippi, Louisiana, and Texas as critical habitat for the wintering population of the piping plover where they spend up to 10 months of each year on the wintering grounds. Constituent elements for the piping plover wintering habitat are those habitat components that are essential for the primary biological needs of foraging, sheltering, and roosting,

and only those areas containing these primary constituent elements within the designated boundaries are considered critical habitat. The USFWS has defined textual unit descriptions to designate areas within the critical habitat boundary. These units describe the geography of the area using reference points, include the areas from the landward boundaries to the MLLW, and may describe other areas within the unit that are utilized by the piping plover and contain the primary constituent elements.

NC-10 is the only designated unit within the vicinity of the project. NC-10 is located at the western most tip of Bogue Banks and also includes portions of Bear Island directly across from Bogue Inlet. It includes the contiguous shoreline from MLLW to where densely vegetated habitat, not used by the piping plover, begins and where the constituent elements no longer occur along the Atlantic Ocean and Bogue Inlet. Though the limits of critical habitat are constantly evolving based on the presence or absence of constituent elements, this approximation facilitated a more detailed and site specific impact analysis relative to the proposed action.

Piping plovers are known to nest in low numbers in widely scattered localities on North Carolina's beaches. Though most piping plovers in the study area have been observed as predominantly migratory and winter residents (n=118) utilizing intertidal flats exposed at low tide for feeding and roosting; a total of 2 breeding pairs have been identified based on opportunistic shorebird surveys conducted by the NCWRC between 1989-2008 (Sara Schweitzer (NCWRC), Personal Communication, 07/26/2012).

Table 5. Piping plovers identified within the vicinity of the project area based on shorebird surveys conducted between 1989-2008. (*Source: NCWRC (Sara Schweitzer) (07/26/2012))

Date	Season[a]	Number of birds
1/31/1989	Winter	3
5/19/1989	Breeding	0
1/15/1990	Winter	2
1/27/1990	Winter	2
1/19/1991	Winter	4
6/18/1991	Breeding	0
7/1/1994	Breeding	0
1/15/1996	Winter	1
1/18/1996	Winter	0
6/1/1996	Breeding	0
1/15/1997	Winter	2
1/18/1997	Winter	3
1/18/1997	Winter	3
2/15/1997	Winter	2
4/15/1997	Spring Migration	2
7/1/1997	Breeding	0
12/20/1997	Winter	5
6/1/1998	Breeding	0
7/1/1998	Breeding	0
7/26/1998	Fall Migration	2
2/25/1999	Winter	1

DRAFT

3/5/1999	Spring Migration	1
3/18/1999	Spring Migration	4
4/15/1999	Spring Migration	4
6/1/1999	Breeding	0
7/1/1999	Breeding	0
9/27/1999	Fall Migration	2
11/21/1999	Fall Migration	1
3/5/2000	Spring Migration	2
6/1/2000	Breeding	0
7/1/2000	Breeding	0
8/21/2000	Fall Migration	0
2/8/2001	Winter	0
4/5/2001	Spring Migration	3
5/25/2001	Breeding	0
7/1/2001	Breeding	0
8/3/2001	Fall Migration	0
8/6/2001	Fall Migration	0
11/27/2001	Fall Migration	0
7/1/2002	Breeding	0
9/17/2002	Fall Migration	0
11/22/2002	Fall Migration	2
4/2/2003	Spring Migration	1
4/2/2003	Spring Migration	2
4/14/2003	Spring Migration	4
4/17/2003	Spring Migration	2
4/22/2003	Spring Migration	3
5/1/2003	Breeding	0
5/16/2003	Breeding	0
5/30/2003	Breeding	0
5/30/2003	Breeding	0
6/16/2003	Breeding	0
6/30/2003	Breeding	0
7/15/2003	Fall Migration	0
7/25/2003	Fall Migration	0
8/4/2003	Fall Migration	0
8/4/2003	Fall Migration	0
8/14/2003	Fall Migration	0
8/25/2003	Fall Migration	0
9/3/2003	Fall Migration	0
9/12/2003	Fall Migration	0
9/23/2003	Fall Migration	0
10/3/2003	Fall Migration	0
10/13/2003	Fall Migration	0
10/23/2003	Fall Migration	2

DRAFT

11/3/2003	Fall Migration	0
11/12/2003	Fall Migration	1
11/21/2003	Fall Migration	0
12/16/2003	Winter	1
1/15/2004	Winter	2
2/19/2004	Winter	0
2/23/2004	Winter	1
3/1/2004	Spring Migration	0
3/11/2004	Spring Migration	2
3/22/2004	Spring Migration	1
3/31/2004	Spring Migration	4
4/22/2004	Spring Migration	3
6/1/2004	Breeding	0
7/30/2004	Fall Migration	0
8/18/2004	Fall Migration	0
8/26/2004	Fall Migration	0
10/28/2004	Fall Migration	0
11/15/2004	Fall Migration	0
12/3/2004	Winter	0
12/14/2004	Winter	0
12/22/2004	Winter	0
1/5/2005	Winter	0
1/12/2005	Winter	0
1/20/2005	Winter	0
1/28/2005	Winter	0
2/2/2005	Winter	0
2/13/2005	Winter	1
2/18/2005	Winter	2
2/22/2005	Winter	0
3/4/2005	Spring Migration	1
3/11/2005	Spring Migration	1
3/18/2005	Spring Migration	0
3/24/2005	Spring Migration	4
4/2/2005	Spring Migration	5
4/4/2005	Spring Migration	0
4/13/2005	Spring Migration	2
4/19/2005	Spring Migration	2
4/28/2005	Spring Migration	0
5/3/2005	Breeding	0
5/9/2005	Spring Migration	2
5/19/2005	Breeding	0
5/25/2005	Breeding	0
5/30/2005	Breeding	0
6/3/2005	Breeding	0

DRAFT

6/10/2005	Breeding	0
6/16/2005	Breeding	0
6/22/2005	Breeding	0
6/30/2005	Breeding	0
7/7/2005	Breeding	0
7/13/2005	Breeding	0
7/21/2005	Fall Migration	0
7/28/2005	Fall Migration	0
8/4/2005	Fall Migration	0
8/10/2005	Fall Migration	0
8/18/2005	Fall Migration	0
8/26/2005	Fall Migration	0
9/1/2005	Fall Migration	0
9/7/2005	Fall Migration	0
9/19/2005	Fall Migration	0
9/30/2005	Fall Migration	0
10/14/2005	Fall Migration	0
10/18/2005	Fall Migration	0
10/31/2005	Fall Migration	0
11/4/2005	Fall Migration	0
11/9/2005	Fall Migration	0
11/15/2005	Fall Migration	0
11/30/2005	Fall Migration	1
12/7/2005	Winter	0
12/20/2005	Winter	0
1/5/2006	Winter	0
1/27/2006	Winter	0
1/27/2006	Winter	0
2/8/2006	Winter	0
2/17/2006	Winter	0
3/10/2006	Spring Migration	2
3/17/2006	Spring Migration	0
3/27/2006	Spring Migration	1
4/6/2006	Spring Migration	0
4/13/2006	Spring Migration	1
4/21/2006	Spring Migration	0
5/2/2006	Breeding	0
5/12/2006	Breeding	0
5/18/2006	Breeding	0
5/24/2006	Breeding	0
6/1/2006	Breeding	0
6/1/2006	Breeding	0

DRAFT

6/9/2006	Breeding	0
6/15/2006	Breeding	0
6/22/2006	Breeding	0
6/28/2006	Breeding	0
7/1/2006	Breeding	0
7/4/2006	Breeding	0
7/13/2006	Breeding	0
7/20/2006	Fall Migration	0
7/26/2006	Fall Migration	0
8/2/2006	Fall Migration	0
8/10/2006	Fall Migration	0
8/21/2006	Fall Migration	2
8/25/2006	Fall Migration	0
9/7/2006	Fall Migration	0
9/7/2006	Fall Migration	0
9/13/2006	Fall Migration	0
9/18/2006	Fall Migration	1
9/28/2006	Fall Migration	0
10/3/2006	Fall Migration	0
10/11/2006	Fall Migration	0
10/19/2006	Fall Migration	0
10/31/2006	Fall Migration	0
11/9/2006	Fall Migration	0
11/15/2006	Fall Migration	0
11/20/2006	Fall Migration	0
11/29/2006	Fall Migration	0
12/4/2006	Winter	0
12/15/2006	Winter	0
1/9/2007	Winter	0
1/30/2007	Winter	1
2/12/2007	Winter	0
2/22/2007	Winter	0
3/8/2007	Spring Migration	0
3/13/2007	Spring Migration	0
3/26/2007	Spring Migration	0
4/3/2007	Spring Migration	1
4/18/2007	Spring Migration	4
4/26/2007	Spring Migration	2
4/30/2007	Spring Migration	0
5/12/2007	Breeding	1
5/19/2007	Breeding	0
5/26/2007	Breeding	0

DRAFT

6/2/2007	Breeding	0
6/2/2007	Breeding	0
6/9/2007	Breeding	0
6/14/2007	Breeding	0
6/21/2007	Breeding	0
6/29/2007	Breeding	0
7/6/2007	Breeding	0
7/12/2007	Breeding	0
7/18/2007	Fall Migration	0
7/25/2007	Fall Migration	0
8/1/2007	Fall Migration	0
8/8/2007	Fall Migration	0
8/14/2007	Fall Migration	0
8/23/2007	Fall Migration	0
8/30/2007	Fall Migration	1
9/6/2007	Fall Migration	0
9/13/2007	Fall Migration	0
9/24/2007	Fall Migration	0
10/4/2007	Fall Migration	0
10/9/2007	Fall Migration	0
10/17/2007	Fall Migration	0
10/25/2007	Fall Migration	0
10/31/2007	Fall Migration	0
11/8/2007	Fall Migration	0
11/19/2007	Fall Migration	0
11/24/2007	Fall Migration	0
12/10/2007	Winter	0
12/31/2007	Winter	0
1/18/2008	Winter	0
1/29/2008	Winter	0
2/19/2008	Winter	0
2/29/2008	Spring migration	0
3/6/2008	Spring Migration	0
3/12/2008	Spring Migration	0
3/21/2008	Spring Migration	0
3/28/2008	Spring Migration	0
4/9/2008	Spring Migration	0
4/18/2008	Spring Migration	0
4/24/2008	Spring Migration	1
5/2/2008	Breeding	0
5/8/2008	Breeding	0
5/21/2008	Breeding	1

DRAFT

5/21/2008	Breeding	0
5/29/2008	Breeding	0
6/6/2008	Breeding	0
6/13/2008	Breeding	0
6/20/2008	Breeding	0
6/25/2008	Breeding	0
7/1/2008	Breeding	0
7/3/2008	Breeding	0
7/11/2008	Breeding	0
7/21/2008	Fall Migration	0
7/30/2008	Fall Migration	0
8/8/2008	Fall Migration	0
8/15/2008	Fall Migration	0
8/20/2008	Fall Migration	0
8/29/2008	Fall Migration	0
9/3/2008	Fall Migration	0
9/9/2008	Fall Migration	0
9/18/2008	Fall Migration	0
9/22/2008	Fall Migration	0
9/30/2008	Fall Migration	0
10/10/2008	Fall Migration	0
10/17/2008	Fall Migration	0
10/23/2008	Fall Migration	0

North Carolina piping plover survey methodologies record a 0 for sites or transects if no piping plovers are detected in order to maintain a record for detection probabilities and subsequent translation into population parameters.

DRAFT

c. Current Threats to Continued Use of the Area. Loss and degradation of habitat due to development and shoreline stabilization have been major contributors to the decline of piping plovers. Depending on timing and location, anthropogenic coastal stabilization activities may degrade plover habitat by altering natural processes of dune and beach erosion and accretion (Melvin et. al., 1991). The current commercial, residential, and recreational development has decreased the amount of coastal habitat available for piping plovers to nest, roost, and feed. Washover habitat created after large hurricane events is a significant feature of natural barrier islands and serves as important habitat for piping plovers. However, these features are usually developed and/or rebuilt with residential homes shortly after they are created resulting in a continued decrease in nesting habitat availability. Dune construction and subsequent vegetative stabilization is often utilized to protect property and can serve as an impediment to natural overwash features; thus, limiting available nesting habitat. Cross-island transport of sediment and subsequent washover fan formation is considered a primary constituent element used in defining piping plover critical habitat. These low lying sand flats contain sparse vegetation and offer optimum habitat for piping plovers. Beach construction projects can also reduce sparse vegetation and coarse substrate, which may affect Piping Plover nest site selection (Cohen *et. al.,* 2008). Long and short-term coastal erosion and the abundance of predators, including wild and domestic animals as well as feral cats, have further diminished the potential for successful nesting of this species. Since the project beaches are wintering area for the piping plover, the major threat to its occupation of the area during the winter months would be continued degradation of beach foraging habitat. Similar degradation of beaches elsewhere could be a contributing element to declines in the state's nesting population.

d. Project Impacts.

(1) Habitat. The existing study area shorelines of Bogue Banks are heavily developed and are experiencing significant shoreline erosion. Piping plover breeding territories on the Atlantic Coast typically include a feeding area along expansive sand or mudflats in close proximity to a sandy beach that is slightly elevated and sparsely vegetated for roosting and nesting (http://nc-es.fws.gov/birds/pipiplov.html). As erosion and development persist, piping plover breeding, nesting, roosting, and foraging habitat loss continues. Habitat loss from development and shoreline erosion and heavy public use has led to the degradation of piping plover habitat in the project area. The enhancement of beach habitat through the addition of beach fill may potentially restore lost roosting and nesting habitat; however, short-term impacts to foraging and roosting habitat may occur during project construction.

Initial construction and each periodic nourishment cycle will be performed using a hopper dredge and will adhere to a 1 December to 31 March dredging window. Since piping plovers head to their breeding grounds in late March and nesting occurs in late April, project initial construction and nourishment events will avoid impacts to breeding and nesting piping plovers to the maximum extent practicable. Additionally, the project construction limits and activities, including pipeline routes, heavy equipment, staging, etc., and associated direct impacts to habitat will avoid the designated piping plover critical wintering habitat at NC-10. However, wintering habitat for roosting and foraging may be impacted along the project beaches. Direct short-term foraging habitat losses will occur during construction of the project fill. Since only a small portion of the foraging habitat is directly affected at any point in time during pumpout and adjacent habitat is still available, overall direct loss of foraging habitat will be minimal and short-term.

The project consists of an 119,670 ft (22.7 miles) long main beachfill, with a consistent berm profile across the entire area, and dune expansion in certain portions (approximately 5.9 miles of the project). The main beachfill is bordered on either side by a 1,000 ft tapered transition zone berm. Piping plover nesting habitat includes blowout areas behind primary dunes as well as washover areas cut into or between dunes. The size and shape of the constructed dune may minimize the frequency of sand washover areas and subsequent nesting habitat availability. However, the project area is heavily developed already and based on the post-storm development response evidenced by Hurricane Fran, the washover fans created by large storm events are quickly re-developed by land owners. Due to the current development practices within the project area, the formation of these washover features will not be sustained in a similar fashion to undeveloped barrier islands; rather, it is anticipated that, without the proposed project, these washover features would be located on private (private residences) or state (NC Department of Transportation) owned property and would be cleared or built upon in order to re-establish the community to the pre-storm condition.

(2) Food Supply. Piping plovers feed along beaches and intertidal mud and sand flats and wintering plovers in NC forage predominantly in bay and sound intertidal zones and roost on ocean beaches (Cohen *et. al*., 2008). Primary prey includes polychaete worms, crustaceans, insects, and bivalves. According to Section 8.2.6 of integrated document with EIS, the benthic invertebrate community will suffer short-term impacts from the placement of sediment on the beach; thus, a diminished prey base will subsequently impact piping plovers over the short term. However, only a portion of the beach is affected at any point in time (approximately 4-5,000 feet per month). Once construction passes that point, recruitment from adjacent beaches can begin. Therefore, un-impacted or recovering foraging habitat will be available within the project throughout the duration of construction.

Temporary impacts on intertidal macrofauna in the immediate vicinity of the project are expected as a result of discharges of material on the beach. Any reduction in the numbers and/or biomass of intertidal macrofauna present immediately after placement of sediment may have localized limiting effects on foraging piping plovers due to a reduced food supply or shift in species abundance and diversity. In such instances, these birds may be temporarily displaced to other locations.

(3) Relationship to Critical Periods in Life Cycle. Beach placement of sand derived from identified borrow sites is expected to occur from 1 December to 31 March during initial construction and each periodic nourishment interval. Therefore, the breeding and nesting season will be avoided. However, foraging, sheltering, and roosting habitat may be temporarily impacted.

(4) Effect Determination. The long-term effects of the project may restore lost roosting and nesting habitat through the addition of beach fill; however, short-term impacts to foraging, sheltering, roosting habitat may occur during project construction. Therefore, it has been determined that the project may affect, not likely to adversely affect the piping plover. Considering that the project construction limits and associated activities will avoid the designated piping plover critical wintering habitat and associated constituent elements at NC-10, the proposed project is not likely to adversely modify critical habitat.

4.02.8 Roseate Tern.

a. Status. Endangered – Northeast population

b. Occurrence in Immediate Project Vicinity.

Breeding populations for the North American subspecies of roseate terns are divided into two separate populations, one in the northeastern U.S. and Nova Scotia, and one in the southeastern U.S. and Caribbean. Wintering sites are concentrated along the north and northeastern coasts of South America. These migratory birds are rarely seen in North Carolina although they are usually seen offshore along the barrier islands from March-May and August-October. Additionally, this species is primarily observed south of Cape Hatteras, particularly at Cape Point within Cape Hatteras National Seashore, during the months of July and August. They are colonial nesters, often associating with other terns along open sandy beaches isolated from human activity and predators. However, only one breeding record has been confirmed for North Carolina and individuals are reported annually during the breeding season at tern colonies along the North Carolina coast.

c. Food supply.

The Roseate Tern is often observed plunge-diving in the nearshore surf foraging on small fish such as small flounder, herring, and mullet. When feeding chicks, they have been observed flying up to 20 km from the colony returning with a single fish (Nisbet, 1989).

d. Project Impacts.

Increased turbidity in the nearshore environment is often associated with the beach construction process, depending on the characteristics of the material, and may affect foraging activities of Roseate Terns. As the sediment slurry is released from the outflow pipe, courser sediments fall out while finer sediment remains in suspension and are carried into the nearshore water column. The resultant increase in turbidity of the nearshore environment is generally short-term, isolated, and is no more significant than increased turbidity episodes associated with large-scale storm events. Though increased turbidity may impact foraging capabilities of the Roseate Tern and subsequent feeding of chicks, long range foraging (20 km) (Nisbet, 1989) has been documented and it is likely that foraging outside of turbid areas would occur.

e. Effect Determination.

Species presence within the study area is severely limited and appropriate habitat requirements are lacking due to the extensive development within the study area. For these reasons it has been determined that the project has no effect on this species.

4.02.9 Smalltooth Sawfish

Detailed life history information associated with the life cycle requirements for smalltooth sawfish and a subsequent analysis of impacts from the proposed dredging activities are provided within the following Section 7 consultation document:

DRAFT

USACE. September 2008. Regional Biological Assessment for Dredging Activities in the Coastal Waters, Navigation Channels (including designated Ocean Dredged Material Disposal Sites (ODMDS)), and Sand Mining Areas in the South Atlantic Ocean. USACE,Wilmington District. Submitted to NMFS on 12 September 2008

A summary of project specific information and associated impacts is provided in the ensuing text.

a. Status. Endangered. The U.S. smalltooth sawfish distinct population segment (DPS) was listed as endangered under the ESA on April 1, 2003 (68 FR 15674) and is the first marine fish to be listed in the United States.

b. Occurrence in Immediate Project Vicinity. Historic records suggest that during the 19th century the smalltooth sawfish was a common resident of the Atlantic and Gulf coastal waters of the southeastern United States. Throughout the 20th century it was recorded with declining frequency and today it can be no longer considered a functional member of the nearshore coastal community of the northwest Atlantic. Historic records indicate that the smalltooth sawfish abundantly occurred in the mid-Atlantic region only during the summer months (Adams and Wilson, 1995). The smalltooth sawfish range has subsequently contracted to peninsular Florida and, within that area, can only be found with any regularity off the extreme southern portion of the state between the Caloosahatchee River and the Florida Keys (Figure 4). Smalltooth sawfish are most common within the boundaries of the National Everglades National Park and the Florida Keys, and become less common with increasing distance from this area (Simpfendorfer, 2002).

DRAFT

Figure 5. Historic and Current Distribution of Smalltooth Sawfish in the U.S. (Burgess *et al.,* 2003).

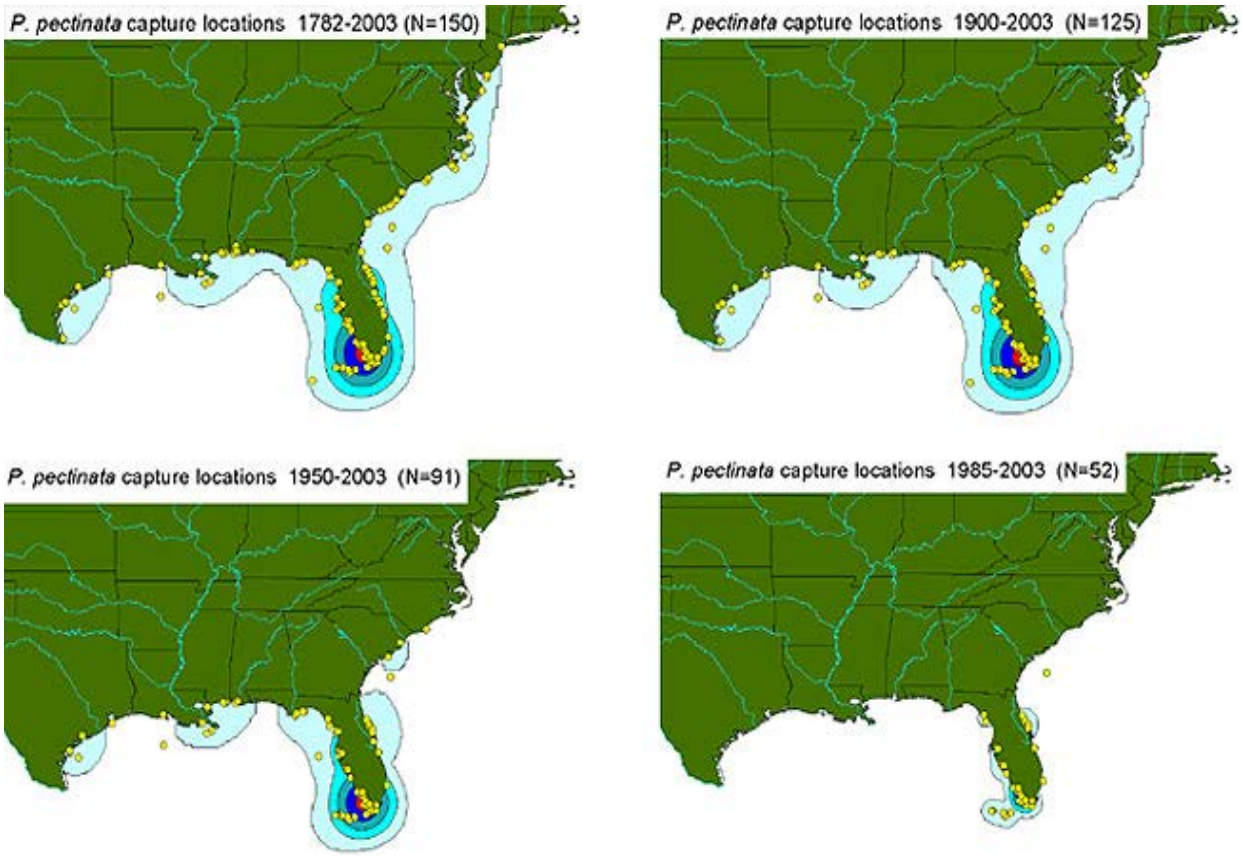

c. Current Threats to Continued Use of the Area. The principal habitats for smalltooth sawfish in the southeast U.S. are the shallow coastal areas and estuaries, with some specimens moving upriver in freshwater (Bigelow and Schroeder, 1953). The continued urbanization of the southeastern coastal states has resulted in substantial loss of coastal habitat through such activities as agricultural and urban development; commercial activities; dredge and fill operations; boating; erosion and diversions of freshwater run-off (SAFMC, 1998). Smalltooth sawfish may be especially vulnerable to coastal habitat degradation due to their affinity to shallow, estuarine systems. Smalltooth sawfish have historically been caught as by-catch in various fishing gears throughout their historic range, including gillnet, otter trawl, trammel net, seine, and to a lesser degree, hand line. Today, they are occasionally incidentally caught in commercial shrimp trawls, bottom longlines, and by recreational rod-and-reel gear. With the K-selected life history strategy of smalltooth sawfish, including slow growth, late maturation, and low fecundity, long-term commitments to habitat protection are necessary for the eventual recovery of the species.
A complete review of the factors contributing to the decline of the smalltooth sawfish can be found in the "Status Review of Smalltooth Sawfish (*Pristis pectinata*)", (NMFS, 2000). The Draft Recovery plan for smalltooth sawfish (NMFS, 2006) also presents a detailed threats assessment with four major categories of threats: 1) Pollution; 2) Habitat degradation or loss; 3) Direct injury and 4) Fisheries Interactions.

d. Project Impacts. As identified in the August 2006 Draft Smalltooth Sawfish Recovery Plan, "habitat effects of dredging include the loss of submerged habitats by disposal of excavated materials, turbidity and siltation effects, contaminant release, alteration of hydrodynamic regimes, and fragmentation of physical habitats (SAFMC, 1998). Cumulatively, these effects have degraded habitat areas for smalltooth sawfish." The current range of sawfish has contracted to peninsular Florida and can only be found with any regularity off the extreme southern portion of the state. Smalltooth sawfish occur in shallow estuarine environments and juvenile sawfish are particularly dependent on mangrove habitat.

In the GRBO issued by NMFS on November 19, 2003 (as amended in 2005 and 2007), in the section entitled "Species Not Likely to Be Affected," NMFS concludes the following: "Smalltooth sawfish (*Pristis pectinata*) are tropical marine and estuarine fish that have the northwestern terminus of their Atlantic range in the waters of the eastern U.S. Currently, their distribution has contracted to peninsular Florida and, within that area, they can only be found with any regularity off the extreme southern portion of the state. The current distribution is centered in the Everglades National Park, including Florida Bay. They have been historically caught as by-catch in commercial and recreational fisheries throughout their historic range; however, such by-catch is now rare due to population declines and population extirpations. Between 1990 and 1999, only four documented takes of smalltooth sawfish occurred in shrimp trawls in Florida (Simpfendorfer, 2000). After consultation with individuals with many years in the business of providing qualified observers to the hopper dredge industry to monitor incoming dredged material for endangered species remains (C. Slay, Coastwise Consulting, pers. comm. August 18, 2003) and a review of the available scientific literature, NOAA Fisheries determined that there has never been a reported take of a smalltooth sawfish by a hopper dredge, and such take is unlikely to occur because of smalltooth sawfishes affinity for shallow, estuarine systems."

(e) Effect Determination. Based on the current South Atlantic distribution of smalltooth sawfish and only one sighting in North Carolina since 1999, hopper dredge impacts to smalltooth sawfish within the project area are unlikely. Additionally, the take of a smalltooth sawfish by a hopper dredge is unlikely considering the smalltooth sawfishes affinity for shallow, estuarine systems as well as the fact that there has never been a reported take of a smalltooth sawfish by a hopper dredge. Therefore, this project will have no effect on the smalltooth sawfish.

5.00 COMMITMENTS TO REDUCE IMPACTS TO LISTED SPECIES

The following is a summary of environmental commitments to protect listed species related to the construction and maintenance of the proposed project. These commitments address agreements with resource agencies, mitigation measures, and construction practices:

1. The Corps will strictly adhere to all conditions outlined in the most current National Marine Fisheries Service RBO for dredging of channels and borrow areas in the southeastern United States. Furthermore, as a component of this project, hopper dredging activities for both initial construction and each nourishment interval will adhere, to the maximum extent practicable, to a dredging window of 1 December to 31 March in order to avoid periods of peak sea turtle abundance. The use of turtle deflecting dragheads, inflow and/or overflow screening, and NMFS certified turtle and whale observers will also be implemented.

2. In order to determine the potential taking of whales, turtles and other species by hopper dredges, NMFS certified observers will be on board during all hopper dredging activities. Recording and reporting procedures will be in accordance with the conditions of the current NMFS RBO.

3. Endangered species observers (ESOs) will be on board all hopper dredges and will record all large whale sightings and note any potential behavioral impacts. The Corps and the Contractor will keep the date, time, and approximate location of all marine mammal sightings. Care will be taken not to closely approach (within 300 feet) any whales, manatees, or other marine mammals during dredging operations or transportation of dredged material. An observer will serve as a lookout to alert the dredge operator and/or vessel pilot of the occurrence of these animals. If any marine mammals are observed during other dredging operations, including vessel movements and transit to the dredged material disposal site, collisions shall be avoided either through reduced vessel speed, course alteration, or both.

4. Established precautionary collision avoidance measures will be implemented during dredging and disposal operations that take place during the time NARW's are present in waters offshore and within the project area. These include:

    a. Before the initiation of each project, at the pre-construction/partnering meeting, the Corps briefs the contractor on the presence of the species, and reviews the requirements for right whale protection,

    b. Each contractor will be required to instruct all personnel associated with the dredging/construction project about the possible presence of endangered North Atlantic right whales in the area and the need to avoid collisions. Each contractor will also be required to brief his personnel concerning the civil and criminal penalties for harming, harassing or killing species that are protected under the Endangered Species Act of 1973 and the Marine Mammal Protection Act of 1972. Dredges and all other disposal and attendant vessels are required to stop, alter course, or otherwise maneuver to avoid approaching the known location of a North Atlantic right whale. The contractor will be required to submit an endangered species watch plan that is adequate to protect North Atlantic right whales from the impacts of the proposed work.

5. The Corps will avoid the sea turtle nesting season during initial construction and each nourishment interval. If, due to unforeseen circumstances, construction extends into the nesting season, the following measures will be implemented:

    a. The Corps will implement, in coordination with USFWS and NCRC, a sea turtle nest monitoring and avoidance/relocation plan in advance of construction activities in order to document all nests within the beach placement template.

b. Construction operations and pipeline placement will be modified to bypass existing nests. If bypassing is not a practical alternative for a given project, the relocation of nests outside of construction areas will be implemented as a last resort.

c. Throughout the period of sea turtle nesting and hatching, construction pipe that is placed on the beach parallel to the shoreline could be placed as far landward as possible so that a significant portion of available nesting habitat can be utilized and nest placement is not subject to inundation or wash out.

d. Temporary storage of pipes and equipment will be located off the beach to the maximum extent practicable. If placement on the beach is necessary, it will be done in a manner so as to impact the least amount of nesting habitat by placing pipes perpendicular to shore and as far landward as possible without compromising the integrity of the existing or constructed dune system.

e. All lighting associated with project construction will be minimized to the maximum extent practicable while maintaining compliance with all Corps, U.S. Coast Guard, and OSHA safety requirements. Direct lighting of the beach and near shore waters will be limited the immediate construction area(s). Lighting aboard dredges and associated vessels, barges, etc. operating near the sea turtle nesting beach shall be limited to the minimal lighting necessary to comply with the Corps, U.S. Coast Guard, and OSHA requirements. Lighting on offshore or onshore equipment will be minimized through reduced wattage, shielding, lowering, and/or use of low pressure sodium lights, in order to reduce illumination of adjacent beach and nearshore waters will be used to the extent practicable.

6. Monitoring of sea turtle nesting activities in beach nourishment areas will be required to assess post nourishment nesting activity. This will include daily surveys beginning at sunrise from May 1 until September 15. Information on false crawl location, nest location, and hatching success of all nests will be recorded and provided to NCWRC.

7. The beach will be monitored for escarpment formation by the Contractor prior to completion of beach construction activities associated with initial construction and each nourishment interval. Additionally, the beach will be monitored by the local sponsor for escarpment formation prior to each turtle nesting season every year between nourishment events. Escarpments which exceed 18 inches in height for a distance of 100 ft. will be leveled by the Contractor or local sponsor accordingly. If it is determined that escarpment leveling is required during the nesting or hatching season, leveling actions should be directed by the USFWS

8. Only beach compatible sediment will be placed on the beach as a component of this project. Detailed analyses of the borrow area and native beach sediments will be completed prior to placing sediment on the beach to assure compatibility. Post nourishment beach compaction (hardness) will be evaluated by the Corps, in coordination with the NCWRC and USFWS, using qualitative assessment techniques to assure that impacts to nesting and incubating sea turtles are minimized and, if necessary, identify appropriate mitigation responses.

9. Local lighting ordinances will be encouraged to the maximum extent practicable in order to reduce lighting impacts to nesting females and hatchlings. The local sponsors will be encouraged to work with the USFWS, local monitoring groups, and other concerned organizations to develop the best plan for the Towns of Caswell Beach, Oak Island, and Holden Beach.

10. Throughout the duration of each nourishment event, both initial construction and periodic nourishment, the Contractor will be required to monitor for the presence of stranded sea turtles, live or dead. If a stranded sea turtle is identified, the Contractor will immediately notify the NCWRC of the stranding and implement the appropriate measures, as directed by the NCWRC. Construction activities will be modified appropriately as not to interfere with stranded animals, live or dead.

11. The Corps will implement precautionary measures for avoiding impacts to manatees during construction activities as detailed in the "Guidelines for Avoiding Impacts to the West Indian Manatee in North Carolina Waters" established by the USFWS.

12. ESO's on board hopper dredges and closed net sea turtle relocation trawlers will be responsible for monitoring for incidental take of Atlantic sturgeon. For hopper dredging operations, dragheads as well as all inflow and overflow screening will be inspected for Atlantic sturgeon following the same ESO protocol for sea turtles. All ESOs on board trawlers will be capable of identifying Atlantic sturgeon as well as following safe handling protocol as outlined in Moser *et. al.* 2000.

13. The Corps will adhere to appropriate environmental windows for piping plovers and other shorebirds to the maximum extent practicable.

14. All staging areas, pipeline routes, and associated construction activities will avoid high value piping plover and shorebird habitat, located within the vicinity of New River Inlet, to the maximum extent practicable.

6.00 SUMMARY EFFECT DETERMINATION

Threatened and endangered species summary effect determination for beach placement and dredging activities associated with the proposed project area (No Effect (NE – green); May Affect Not Likely to Adversely Affect (MANLAA – orange); May Affect Likely to Adversely Affect (MALAA – red), and Not Likely to Adversely Modify (NLAM) Critical Habitat.

Listed Species w/in the Project Area		Effect Determination	
		Beach Placement Activities (USFWS)	**In-Water Dredging Activities (NMFS)**
Sea Turtles	***Leatherback***	MANLAA	MANLAA
	Loggerhead	MANLAA	MALAA
	Green	MANLAA	MALAA
	Kemp's Ridley	NE	MALAA
	Hawksbill	NE	MALAA
Large Whales	***Blue, Finback, Sei, and Sperm***	NE	NE
	NARW	NE	MANLAA
	Humpback	NE	MANLAA
West Indian Manatee		NE	MANLAA
Roseate Tern		NE	NE
Piping Plover and Critical Wintering Habitat		MANLAA / NLAM	NE
Atlantic Sturgeon		NE	MALAA
Shortnose Sturgeon		NE	NE
Smalltooth Sawfish		NE	NE
Seabeach Amaranth		MANLAA	NE

7.00 LITERATURE CITED

Ackerman, R.A., 1980. Physiological and ecological aspects of gas exchange by sea turtle eggs. *American Zoology*, 20, 575-583.

Ackerman, R.A.; Rimkus, R., and Horton, R., 1992. Hydric structure and climate of natural and renourished sea turtle nesting beaches along the coast of Florida. Florida Department of Natural Resources, Tallahassee, Florida.

Ackerman, R.A. 1996. The nest environment and the embryonic development of sea turtles. Pp. 83-106 in The Biology of Sea Turtles (Lutz, P.L. and J.A. Musick, eds.) Boca Raton, FL, CRC Press.

Adams, W. F. and C.W. Wilson. 1995. The Status of the Smalltooth Sawfish, *Pristis pectinata* Latham 1974 (*Pristiformes: Pristidae*) in the United States. Chondros; 6 (4).

Allman, P., Seitz, J., and Kraus, M. (2001). An analysis of sand characteristics in Collier County, Florida. *In* Proceedings of the 21st Annual Symposium on Sea Turtle Biology and Conservation, 24-28 February 2001. 86-88 pp.

Bagley, D., T. Cascio, R. Owens, S. Johnson, and L. Ehrhart. 1994. Marine turtle nesting at Patrick Air Force Base, Florida; 1987-1993; trends and issues. Pages 180-181 *in* K.

Bain, M. B., N. Haley, D. Peterson, J. R. Waldman, and K. Arend. 2000. Harvest and habitats of Atlantic sturgeon *Acipenser oxyrinchus* Mitchill, 1815, in the Hudson River Estuary: Lessons for Sturgeon Conservation. Instituto Espanol de Oceanografia. Boletin 16: 43-53.

Bain, M. B. 1997. Atlantic and shortnose sturgeons of the Hudson River: Common and Divergent Life History Attributes. Environmental Biology of Fishes 48: 347-358.

Bent, Arthur C. 1928. Life histories of North American shorebirds. Vol. 2 . Dover Publications, Inc., N.Y. 412 pp .

Bigelow, H.B. and W.C. Schroeder. 1953. Sawfishes, guitarfishes, skates and rays, pp. 1 -514. In: Tee-Van, J., C.M. Breder, A.E. Parr, W.C. Schroeder and L.P. Schultz (eds). Fishes of the Western North Atlantic, Part Two. Mem. Sears Found. Mar. Res. I.

Bjorndal, K.A. 1985. Nutritional ecology of sea turtles. *Copeia* 736.

Bonsdorff, E. 1980. Macrozoobenthic recolonization of dredged brackish water bay in SW Finland. Ophelia Supplement 1: 145-155.

Borodin, N. 1925. Biological observations on the Atlantic Sturgeon, *Acipenser sturio.* Transactions of the American Fisheries Society 55: 184-190.

Broadwell, A.L., 1991. Effects of beach nourishment on the survival of loggerhead sea turtles. Boca Raton, Florida: Florida Atlantic University, Master's thesis, 42p.

Brock, K. 2005. Effects of a shore protection project on loggerheads and green turtle nesting activity and reproduction in Brevard County, Florida. M.S. Thesis, University of Central Florida, Orlando, Florida. 66 p.

Brock, K.A., J.S. Reece, and L.M. Ehrhart. 2009. The effects of artificial beach nourishment on marine turtles: Differences between loggerhead and green turtles. *Restoration Ecology*. Vol. 17, No. 2, pp. 297-307.

Bull, J. J. and Vogt, R.C., 1979. Temperature dependent sex determination in turtles. *Science*, 206, 1186-1188.

Bull, J. J. and Vogt, R.C., 1981. Temperature-sensitive periods of sex determination in emybid turtles. *Journal of Experimental Zoology*, 218, 435-440.

Bull, J. J. 1987. Temperature-sensitive periods of sex determination in a lizard: comparisons with turtles and crocodiles. *Journal of Experimental Zoology*, 241, 143-148.

Burgess, G.H., and T.H. Curtis. Temporal Reductions in the Distribution and Abundance of the U.S. Atlantic Sawfishes (*Pristis spp.*). Oral presentation at AES 2003. Manaus, Brazil.

Caron, F., D. Hatin, and R. Fortin. 2002. Biological characteristics of adult Atlantic sturgeon (*Acipenser oxyrinchus*) in the Saint Lawrence River estuary and the effectiveness of management rules. Journal of Applied Ichthyology 18: 580-585.

Carr, A. and Ogren, L., 1960. The ecology and migrations of sea turtles. 4. *Bulletin of American Museum of Natural History*, 121, 1-48.

Carr, A. 1986. Rips, FADS, and little loggerheads. *BioScience* 36:92.

Carr, A. 1987. New Perspectives on the pelagic stage of sea turtle development. *Conservation Biology* 1:103.

Clark, M. K. 1987. West Indian Manatee. Pages 18-21 in: Endangered, threatened and rare fauna of North Carolina Part I. A re-evaluation of the mammals (M. K. Clark, editor). Occasional Papers of the North Carolina Biological Survey 1987-3.

Clarke, D.G. and T. Miller-Way. 1992. An environmental assessment of the effects of open-water disposal of maintenance dredged material on benthic resources in Mobile bay, Alabama. Miscellaneous Paper No. D-92-1. U.S. Army Engineer Waterways Experiment Station, Vicksburg, MS.

Clark, M.K. 1993. Curator of Mammals, North Carolina State Museum of Natural Sciences.

Personal communication regarding seasonal distribution of manatees in the Cape Fear region; p.6, In: Biological Assessment: Channel Realignment Masonboro Inlet, New Hanover County, NC. August 1995. USACOE.

Cohen, J.B., E.H. Wunker, and J.D. Fraser. 2008. Substrate and vegetation selection by nesting piping plovers. *The Wilson Journal of Ornithology*. 120(2): 404-407.

Crain, D.A., A.B. Bolten, and K.A. Bjorndal. 1995. Effects of beach nourishment on sea turtles: Review and research initiatives. *Restoration Ecology* 3(2): 95-104.

Crance, J. H. 1987. Habitat suitability index curves for anadromous fishes. In: Common Strategies of Anadromous and Catadromous Fishes, ed. M. J. Dadswell. Bethesda, Maryland, American Fisheries Society. Symposium 1: 554.

Crouse, Deborah T., L. B. Crowder, and H. Caswell. 1987. A staged-based population model for loggerhead sea turtles and implications for conservation. Ecology 68(5):1412-1423.

CSE. 2004. Bogue Banks beach restoration Project – Seabeach Amaranth Survey (Federal Permit 200000362). Prepared for US Army Corps of Engineers and NC Division of Coastal Management; submitted by Carteret County, Town of Pine Knoll Shores, Town of Indian Beach, Town of Emerald Isle, NC; prepared by Coastal Science & Engineering, Columbia, SC.

Dadswell, M.J., B .D. Taubeert, T.S. Squiers, D. Marchette, and J. Buckley. 1984. Synopsis of biological data on shortnose sturgeon, Acipenser brevirostrum LeSeur 1818. FEIS 10 –1 National Oceanic and Atmospheric Administration Technical Report NMFS 14, Washington, DC.

Dadswell, M. 2006. A review of the status of Atlantic sturgeon in Canada, with comparisons to populations in the United States and Europe. Fisheries 31: 218-229.

Davis, Jr., D.A., FitzGerald, M.V. and Terry, J. 1999. Turtle nesting on adjacent beaches with different construction styles: Pinellas County, Florida. *Journal of Coastal Research*, Vol 15:1, 111-120 pp.

Dean, R.G. 1988. Review of dredging effects on adjacent park system. UFL/COEL-88/015, Coastal and Oceanographic Engineering Department, University of Florida, Gainesville, Florida.

Deeming, D.C. and Ferguson, M.W.J., 1989. The mechanism of temperature dependent sex determination in crocodilians: A hypothesis. *American Zoology*, 29: 973-985.

Dovel, W. L. and T. J. Berggren. 1983. Atlantic sturgeon of the Hudson River estuary, New York. New York Fish and Game Journal 30: 140-172.

Ecological Associates, Inc., 1998. Beach Nourishment Project: results of the 1998 sea turtle monitoring, Jupiter Island, Florida. Vero Beach, Florida: Ecological Associates,

Inc., *Report to Coastal Technology Corp*, 26p.

Ecological Associates, INC., 1999. Martin County Beach Nourishment Project, Sea Turtle Monitoring and Studies, 1997 Annual Report and Final Assessment. Jensen Beach, Florida: Ecological Associates, Inc., 115p.

Ehrenfeld, D.W. 1968. The role of vision in the sea-finding orientation of the green turtle (*Chelonia mydas*). II. Orientation mechanism and range of spectral sensitivity. *Animal Behaviour*. 16:281-287.

Ehrhart, L.M., 1995. The relationship between marine turtle nesting and reproductive success and the beach nourishment project at Sebastian Inlet, Florida, in 1994. Melbourne, Florida: University of Central Florida, *Technical Report to the Florida Institute of Technology*, 55p

Ehrhart, L.M. and Holloway-Adkins, K.G., 2000. Marine Turtle Nesting and Reproductive Success at Patrick Air Force Base; Summer, 2000. Orlando, Florida: University of Central Florida, *Final Report to US Air Force Eastern Space and Missile Center; Patrick Air Force Base*, *Florida*, 45p.

Ehrhart, L.M. and Roberts, K.A., 2001. Marine Turtle Nesting and Reproductive Success at Patrick Air Force Base; Summer, 2001. Orlando, Florida: University of Central Florida, *Final Report to US Air Force Eastern Space and Missile Center; Patrick Air Force Base*, *Florida*, 58p.

Epperly, S.P., J. Braun, and A.J. Chester. 1994. Aerial surveys for sea turtles in North Carolina inshore waters. *Fishery Bulletin* 93:254-261.

Epperly, S.P., J. Braun, & A. Veishlow. 1995. Sea turtles in North Carolina waters. *Conservation Biology* 9(2): 384-394.

Ernest, R.G., Martin, R.E., Howard, B., and Black, A.M. 1995. The effect of beach nourishment on sea turtle nesting: A case study on Hutchinson Island, Florida. *In* Proceedings of the Coastal Ecosystems and Federal Activities Technical Training Symposium, August 20-22, 2001. 93-108 pp.

Ernest, R.G. and R.E. Martin. 1999. Martin County beach nourishment project: sea turtle monitoring and studies. 1997 annual report and final assessment. Unpublished report prepared for the Florida Department of Environmental Protection.

Federal Register/Vol. 77. No. 24, Feburary 6, 2012.

Ferguson, M.W.J. and Joanen, T., 1983. Temperature-dependent sex determination in the *Alligator mississippiensis*. *Journal of Zoology*, 200, 143-177.

Ferrell, C., Webster, D., and D. Piatkowski. 2002. Comparison of five soil compaction measurement devices. *Proceedings Twenty-Second International Sea Turtle Symposium*. Miami, Fl., USA.

Fletemeyer, J.R. 1983. The impact of beach renourishment on sea turtle nesting. Pages168-177 *in* L.S. Tait, compiler. 1983 Joint Annual Meeting of the American Shore and Beach Preservation Association and Florida Shore and Beach Preservation Association: the new threat to beach preservation. Boca Raton, Florida.

Fletemeyer, J., 1984. The impact of beach renourishment on sea turtle nesting. *In*: TAIT, L.S. (compiler), *Proceedings of the 1983 Joint Annual Meeting of the American Shore and Beach Preservation Association and Florida Shore and Beach Preservation Association,* Tallahassee, Florida, pp. 168-177.

Foote, J.J. and Truitt, C. 1997. Evaluation of beach compactness following maintenance renourishment. Town of Longboat Key Project #105-525. Mote Marine laboratory Technical Report No. 520. 8 pp.

Fussell, J. 1996. Comments about Piping Plover, Beach Amaranth, and Other Declining Species on South Spit of Figure Eight Island. December, 1996.

Garrott, R.A., B.B. Ackerman, J.R. Cary, D.M. Heisey, J.E. Reynolds, III, and J.R. Wilcox. 1995. Assessment of trends in sizes of manatee populations at several Florida aggregation sites. Pages 34-35 *in* T.J. O'Shea, B.B. Ackerman, and H.F. Percival (eds.). Population Biology of the Florida Manatee. National Biological Service, Information and Technology Report No. 1. Washington, D.C.

Gilbert, C.R. 1989. Species profiles: life histories and environmental requirements of coastal fishes and invertebrates (Mid-Atlantic Bight): Atlantic and shortnose sturgeons. United States Fish and Wildlife Service Biological Report-Report Number-82 (11.91).

Godfrey, Matthew H., Sea Turtle Program Coordinator, North Carolina Wildlife Resources Commission, 307 Live Oak Street, Beaufort, North Carolina 28516 USA. Personal Communication. 2006.

Golder, W. Walker. 1985. Piping plovers (Charadrius melodus) nesting at the Cape Hatteras National Seashore . Unpublished manuscript.

Guillory, V. 1982. Environmental effects of estuarine dredging and spoil disposal, a literature review. Tech. Bull. 25. Louisiana Dept. Wildlife Fish.

Hatin, D. R., S. Lachance, and D. Fournier. *In Press*. Effect of annual sediment Deposition at Madame Island open-water disposal site on the use by Atlantic sturgeon (*Acipenser oxyrinchus*) and lake sturgeon (*Acipenser fulvescens*) in the Saint Lawrence River middle estuary. In J. Munro, D. Hatin, K. McKown, J. Hightower, K. Sulak, A. Kahnle, and F. Caron (Editors). Proceedings of the Symposium on anadromous sturgeon: Status and trend, anthropogenic impact and essential habitat. American Fisheries Society, Bethesda, Maryland.Hatin et al. (*In press*)

Hancock, TE and PE Hosier. 2003. Ecology of the Threatened Species *Amaranthus pumilus* Rafinesque. Castanea 68(3): 236-244.

Hendrickson, J.R. 1982. Nesting behaviour of sea turtles with emphasis on physical and behavioural determinants of nesting success or failure. *In*: K.A. Bjorndal (ed.), *Biology and Conservation of Sea Turtles*. Washington, D.C.: Smithsonian Institution Press, pp. 53-57.

Herren, R.M. 1999. The effect of beach nourishment on loggerhead (*Caretta caretta*) nesting and reproductive success a Sebastian Inlet, Florida. MS Thesis. University of Central Florida, Orlando, Florida. 138 pages.

Hughes, G.R. 1974. The sea turtles of southeast Africa. 1. Status, morphology, and distribution. *Oceanographic Research Institution Investigative Republic of Durban*, 35, 1-144.

Jensen, A., and G. Silber. 2003. Large Whale Ship Strike Database. U.S. Dep. Commerce, NOAA Technical Memorandum NFMS-F/OPR-25, 37 p.

Johannes, R.E. and Rimmer, D.W., 1984. Some distinguishing characteristics of nesting beaches of the green turtle *Chelonia mydas* on North West Cape Peninsula, Western Australia. *Marine Biology*, 83, 149-154.

Johnson, J. H., D. S. Dropkin, B. E. Warkentine, J. W. Rachlin, and W. D. Andres. 1997. Food habits of Atlantic sturgeon off the New Jersey coast. Transactions of the American Fisheries Society 126: 166-170.

Kaplan, E., J. Welker, and M.J. Kraus. 1974. Some effects of dredging on populations of macrobenthic organisms. *Fish. Bull*. 72, 445-479.

Kynard, B., M. Horgan, M. Kieffer, and D. Seibel. 2000. Habitats used by shortnose sturgeon in two Massachusetts rivers, with notes on estuarine Atlantic sturgeon: a hierarchical approach. Transactions of the American Fisheries Society 129: 487-503.

Laney, R.W., J.E. Hightower, B.R. Versak, M.F. Mangold, W.W. Cole, Jr., S.E. Winslow. 2007. Distribution, Habitat Use, and Size of Atlantic Sturgeon Captured During Cooperative Winter Tagging Cruises, 1988-2006. *American Fisheries Society Symposium*. 56:167-182.

Laney, Wilson, USFWS, Personal Communication, 10 November 2011.

Lefebvre, L.W., M. Marmontel, J.P. Reid, G.B. Rathbun, and D.P. Domning. 2001. Status and biogeography of the West Indian manatee. Pp. 425-474 *in* C.A. Woods and F.E. Sergile, eds. Biogeography of the West Indies: Patterns and Perspectives. CRC Press, Boca Raton, FL. 582pp.

LeGrand, Harry E . 1983 . Southern Atlantic Coast Region . American Birds 37 :978-980.

Lee, D. S. and W. M. Palmer. 1981. Records of leatherback turtles, *Dermochelys coriacea* (Linnaeus), and other marine turtles in North Carolina waters. Brimleyana 5:95-106.

Leland, J. G., III. 1968. A survey of the sturgeon fishery of South Carolina. Contributed by Bears Bluff Labs. No. 47: 27 pp

Limpus, C.J., V.Baker, and J.D. Miller. 1979. Movement induced mortality of loggerhead eggs. *Herpetologica.* 35(4):335-338.

Loeffler, Mike, NCDENR, Personal Communication, email dated 14 November 2011.

Mann, T.M. 1977. Impact of developed coastline on nesting and hatchling sea turtles in southeastern Florida. M.S. thesis. Florida Atlantic University, Boca Raton, Florida. 100 pp.

Mattison, C., C. Burney, and L. Fisher. 1993. Trends in the spatial distribution of sea turtle activity on an urban beach (1981-1992). Pp. 102-104 *in* B. Schroeder and B. Witherington, eds. Proceedings of the Thirteenth Annual Symposium on Sea Turtle Biology and Conservation. NOAA Technical Memorandum NMFS-SEFC-341.

McCauley, J.E., R.A. Parr, and D.R. Hancock. 1977. Benthic infauna and maintenance dredging: a case study. Wat. Res. 11:233-242.

McLellan, W.A., E. Meagher, L. Torres, G. Lovewell, C. Harper, K. Irish, B. Pike and A.D. Pabst 2004. Winter right whale sightings from aerial surveys of the coastal waters of the US Mid-Atlantic. 15th Biennial Conference on the Biology of Marine Mammals.

McGehee, M.A. 1990. Effects of moisture on eggs and hatchlings of loggerhead sea turtles (*Caretta caretta*). *Herpetologica.* 46(3):251-258.

Melvin, S.M., C.R. Griffin, and L.H. MacIvor. 1991. Recovery strategies for piping plovers in managed coastal landscapes. *Coastal Management*. Vol. 19, No. 1, p. 21-34.

Milton, S.L.; Shulman, A.A., and Lutz, P.L., 1997. The effect of beach renourishment with aragonite versus silicate sand on beach temperature and loggerhead sea turtle nesting success. *Journal of Coastal Research*, 13, 904-915.

Mitchell, W. A., Guilfoyle, M. P., and Wolters, M. S. (2000). "Riparian shorebirds potentially impacted by USACE reservoir operations," EMRRP Technical Notes Collection (ERDC TN-EMRRP-SI-17), U.S. Army Engineer Research and Development Center, Vicksburg, MS. WWW.Wes.Army.mil/el/emrrp.

Morreale, S.J.; Ruiz, G.J.; Spotila, J.R., and Standora, E.A., 1982. Temperature dependent sex determination: Current practices threaten conservation of sea turtles. *Science*, 216, 1245-1247.

Mortimer, J.A. 1982. Feeding ecology of sea turtles, in *Biology and Conservation of Sea Turtles*,

Mortimer, J.A., 1990. The influence of beach sand characteristics on the nesting behavior and clutch survival of green turtles (*Chelonia mydas*). Copeia, 1990, 802-817.

Mortimer, J.A. 1995. Feeding Ecology of Sea Turtles, p. 103-109. *In*: K.A. Bjorndal (Editor). Biology and Conservation of Sea turtles, Smithsonian Institution Press, Washington, D.C.

Morton, J.W. 1977. Ecological effects of dredging and dredge spoil disposal: a literature review. Tech. Rep. 94. U.S. Fish Wildlife Service, Washington, DC.

Moser, M.L. and S.W. Ross. 1993. Distribution and movements of shortnose sturgeon (*Acipenser brevirostrum*) and other anadromous fishes of the Lower Cape Fear River, North Carolina. Final Report to the U.S. Corps of Engineers Wilmington District.

Moser M. L., J. B. Bichy, and S. B. Roberts. 1998. Sturgeon distribution in North Carolina. Center for Marine Science Research. Final Report to U.S. ACOE, Wilmington District, NC.

Moser, M.L., M. Bain, M.R. Collins, N. Haley, B. Kynard, J.C. O'Herron II, G. Rogers, and T.S. Squiers. 2000. A Protocol for Use of Shortnose and Atlantic Sturgeons. U.S. Department of Commerce, NOAA Technical Memorandum-NMFS-OPR-18. 18pp.

Moulding, J.D. and D.A. Nelson. 1988. Beach nourishment issues related to sea turtle nesting. *In* W.L. Lyke and T.J. Hoban (editors). Symposium on Coastal Water Resources, American Water Resources Association, May 1988, p.87-93

Mrosovsky, N. and S.J. Shettleworth. 1974. Further studies on the sea-finding mechanism in green turtle hatchlings. *Behaviour*. 51:195-208.

Mrosovsky, N., A.M. Granda, and T. Hay. 1979. Seaward orientation of hatchling turtles: turning systems in the optic tectum. *Brain Behavior and Evolution*. 16:203-221.

Mrosovsky, N. and Yntema, C.L., 1980. Temperature dependence of sexual differentiation in sea turtles: Implications for conservation practices. *Biological Conservation*, 18, 271-280.

Mrosovsky, N. and S.F. Kingsmill. 1985. How turtles find the sea. *Zeitschrift fur Tierpsychologie*. 67:237-256.

Mrosovsky, N. and Provancha, J. 1989. Sex ratio of hatchling loggerhead sea turtles hatching on a Florida beach. *Canadian Journal of Zoology*, 67, 2533-2539.

Murawski, S. A. and A. L. Pacheco. 1977. Biological and fisheries data on Atlantic Sturgeon, *Acipenser oxyrhynchus* (Mitchill). National Marine Fisheries Service Technical Series Report 10: 1-69.

NCWRC. 2006. Handbook for sea turtle volunteers in North Carolina. North Carolina Wildlife Resources Commission, Coastal Faunal Diversity Program. Revised: 2006.

National Marine Fisheries Service. 1991. Final Recovery Plan for the Northern Right Whale (Eubalaena glacialis). Office of Protected Resources National Marine Fisheries Service National Oceanic and Atmospheric Administration Silver Spring, MD.

National Marine Fisheries Service. 1997. Regional Biological Opinion for the Continued Hopper Dredging of Channels and Borrow Areas in the Southeastern United States. U.S. Department of Commerce, National Oceanic and Atmospheric Administration, Silver Spring, Maryland.

National Marine Fisheries Service. 1998. Final Recovery Plan for the Shortnose Sturgeon *Acipenser brevirostrum*. U.S. Department of Commerce, National Oceanic and Atmospheric Administration.

National Marine Fisheries Service. 2000. Smalltooth Sawfish Status Review. NMFS, SERO. December. 73pp.

National Marine Fisheries Service. 2003. Humpback Whale Stock Assessment. html.

National Marine Fisheries Service. 2003 (as amended in 2005 and 2007). Biological Opinion to the U.S. Army Corps of Engineers on Dredging of Gulf of Mexico Navigation Channels and Sand Mining ("Borrow") Areas Using Hopper Dredges by USACE Galveston, New Orleans, Mobile, and Jacksonville Districts (Consultation Number F/SER/2000/01287). NOAA National Marine Fisheries Service, Southeast Regional Office. November 19, 2003.

National Marine Fisheries Service. 2006. Recovery Plan for Smalltooth Sawfish (*Pristis pectinata*). Prepared by the Smalltooth Sawfish Recovery Team for the National Marine Fisheries Service, Silver Spring, Maryland

National Marine Fisheries Service. 2010a. North Atlantic Right Whale (Eubalaena glacialis): Western Atlantic Stock. Marine Mammal Stock Assessment Report. November 2010.

National Marine Fisheries Service. 2010b. Humpback Whale (Megaptera novaeangliae: Gulf of Maine Stock. Marine Mammal Stock Assessment Report. November 2010.

National Research Council. 1995. Beach Nourishment and Protection. National Academy Press, Washington, D.C. 334 pages.

Nelson, D.A. 1985. Beach nourishment sand compatibility with loggerhead sea turtle nesting. Page 60 *in* J. Richardson, compiler. Proceedings of the Fifth Annual Workshop on Sea Turtle Biology and Conservation, Waverly, Georgia.

Nelson, D.A., and D.D. Dickerson. 1987. Correlation of loggerhead turtle nest digging times with beach sand consistency. Paper presented at the Seventh Annual Workshop on Sea Turtle Biology and Conservation. Wekiwa Springs State Park, Florida, February 25-27, 1987.

Nelson, D.A. and D.D. Dickerson. 1988a. Hardness of nourished and natural sea turtle nesting beaches on the east coast of Florida. U.S. Army Corps of Engineers Waterways Experiment Station, Vicksburg, Mississippi.

Nelson, D.A. and D.D. Dickerson. 1988b. Response of nesting sea turtles to tilling of compacted beaches, Jupiter Island, Florida. Unpubl. Report. U.S. Army Corps of Engineers Waterways Experiment Station, Vicksburg, MS. 26pp.

Nelson, D.A. and D.D Dickerson. 1989. Comparison of loggerhead sea turtles nesting times on nourished and natural beaches. U.S. Army Corps of Engineers Waterways Experimental Station, Vicksburg, Mississippi.

Newcombe, C.P., and J.O.T Jensen. 1996. Channel suspended sediment and fisheries: a synthesis for quantitative assessment of risk and impact. North American Journal of Fisheries Management. 16:693-727.

Nisbet, I.C.T. 1989. Status and biology of the northeastern population for the roseate tern (*Sterna dougallii)*: a literature survey and update 1981-1989. Report prepared for U.S. Fish and Wildlife Service, Massachusetts.

Parmenter, C.J. 1980. Incubation of the eggs of the green sea turtle, *Chelonia mydas*, in Torres Strait, Australia: the effect of movement on hatchability. *Aust. Wildl. Res.* 7:487-491.

Piatkowski, D. 2002. Effects of beach nourishment on the nesting environment of loggerhead sea turtles (*Caretta caretta*). M.S. Thesis, University of North Carolina at Wilmington, 33 p.

Pieau, C., 1971. Sur la proportion sexuelle chez les embryons de deux cheloniens (*Testudo graeca L. et Emys orbicularis L.*) issus DD'oeufs incubes artificiellement. *C. R. Hebd. Seanc. Acad. Sci*., Paris, 272: 3071-4.

Pieau, C. and Dorizzi, M., 1981. Determination of temperature sensitive stages for sexual differentiation of gonads in the embryos of turtles, *Emys orbicularis*. *Journal of Experimental Zoology*, 170, 373-382.

Posey, M.H., T.D. Alphin, and C.M. Powell. 1996. Epibenthic Fauna in Shallow and Channel habitats of the Lower Cape Fear River – May and October 1995 Sampling. Final Report submitted to the U.S. Army Corps of Engineers Wilmington District

Potter, Eloise F., J . F. Parnell, and R. P. Teulings. 1980. Birds of the Carolinas. University of North Carolina Press, Chapel Hill. 408pp.

Rabon, D.R. Jr., S.A. Johnson, R. Boettcher, M. Dodd, M. Lyons, S. Murphy, S. Ramsey, S. Roff, and K. Stewart. 2003. *Marine Turtle Newsletter No*. 101, 2003, page. 4.

Rathbun, G.B., R.K. Bonde, and D. Clay. 1982. The status of the West Indian manatee on the Atlantic coast north of Florida. Pages 152-165. *in* R.R. Odum and J.W. Guthrie (eds.). Proceedings of the Symposium for Nongame and Endangered Wildlife. Technical Bulletin WL 5. Georgia Department of Natural Resources. Social Circle, Georgia.

Ray, G. 1997. Benthic Characterization of Wilmington Harbor and Cape Fear Estuary, Wilmington, North Carolina. Final Report Prepared for the U.S. Army Corps of Engineers – Wilmington District. US Army Engineers Waterways Experiment Station, Vicksburg, MS.

Raymond, P.W. 1984. Effects of beach restoration on marine turtles nesting in south Brevard County, Florida. M.S. Thesis. University of Central Florida, Orlando, Florida.

Rochard, E., M. Lepage, and L. Meauze. 1997. Identification and characterization of the marine distribution of the European sturgeon, *Acipenser sturio*. Aquatic Living Resources 10: 101-109.

Rogers, S.G. and W. Weber. 1995. Status and restoration of Atlantic and shortnose sturgeons in Georgia. Final Report to the National Marine Fisheries Service, Southeast Regional Office, St. Petersburg, Florida.

Rumbold, D.G., Davis, P.W. and Perretta, C. 2001. Estimating the effect of beach nourishment on *Caretta caretta* (loggerhead sea turtle) nesting. *Restoration Ecology* 9(3): 304-310.

Ryder, C.E., 1993. The effect of beach renourishment on sea turtle nesting and hatching success at Sebastian Inlet State Recreation Area. Blacksburg, Virginia: Virginia Polytechnic Institute and State University, Master's thesis,109p.

Ryder, C.E. 1995. The effects of beach renourishment on sea turtle nesting and hatchling success at Sebastian Inlet State Recreation Area, East-Central, Florida. *In* Proceeding of the Twelfth Annual Workshop of Sea Turtle Biology and Conservation, 25-29 February 1992. NOAA Technical Memorandum NMFS-SEFSC-361. 230-234 pp.

SAFMC. 1998. Final Habitat Plan for the South Atlantic Region; Essential Fish Habitat Requirements for the Fishery Management Plans of the South Atlantic Fishery Management Council. Prepared by the South Atlantic Fishery Managmenet Council, October 1998. Available from: SAFMC, 1 Southpark Circle, Suite 306, Charleston, SC 29407

SCDNR. 2009. Examination of local movement and migratory behavior of sea turtles during spring and summer along the Atlantic coast off the Southeastern United States. Final Report to the National Marine Fisheries Service, National Oceanic and Atmospheric Administration.

Salmon, M., R. Reiners, C. Lavin, and J. Wyneken. 1995. Behavior of loggerhead sea turtles on an urban beach. I. Correlates of nest placement . *Journal of Herpetology*. 29:560-567.

Schmidly, DJ. 1981. Marine mammals of the southeastern United States coast and the Gulf of Mexico. USFWS-Office of Biological Services Report No. 80/41, 165 pp.

Schwartz, F.J. 1977. Modern sea turtles, in Endangered and Threatened Plants and Animals of North Carolina. Editors J.E. Cooper et. al. North Carolina State Museum of Natural History, Raleigh, North Carolina. pp 303-308.

Schwartz, F.J. 1995. Florida Manatees, *Trichechus manatus* (Sirenia: Trichechidae), in North Carolina 1919-1994. Brimleyana No. 22:53-60. June 1995.

Schwartz, F.J. 1996. Personal Communication. January 19,1996.

Schweitzer, Sara. 2010. Personal Communication, NCWRC. April 26, 2010.

Scianna, M.A., Shirley, A. and Sisson, P. 2001. Preliminary results of the effects of beach renourishment preferences in loggerhead sea turtles (*Caretta caretta*) on South Carolina's beaches. In Proceedings of the 22nd Annual Symposium on Sea Turtle Biology and Conservation. 160-161 pp.

Sherk, J. A. and L.E. Cronin. 1970. An annotated bibliography of the effects of suspended sediments on estuarine organisms. Natural. Res. Instit. Univ. Md. Ches. Biol. Lab.

Simpfendorfer, C.A. 2002. Smalltooth sawfish: The USA's first endangered elasmobranch? Endangered Species Update 19: 53-57.

Simpfendorfer, C.A. 2000. Predicting population recovery rates for endangered western Atlantic sawfishes using demographic analyses. Environmental Biology of Fishes 58:371-377.

Slay, C. 1993. Right Whale Research Project, New England Aquarium. Personal communication regarding seasonal occurrence of right whales of the Cape Fear region; p.5, In: Biological Assessment: Channel Realignment Masonboro Inlet, New Hanover County, NC. August 1995. USACOE.

Slay, C. Coastwise Consulting, pers. comm. August 18, 2003

Smith, T. I. J. and J. P. Clungston. 1997. Status and management of Atlantic sturgeon, *Acipenseroxyrinchus*, in North America. Environmental Biology of Fishes 48: 335-346

Smith, T. I. J. 1985. The fishery, biology, and management of Atlantic sturgeon, *Acipenseroxyrhynchus*, in North America. Environmental Biology of Fishes 14(1): 61-72.

Spanger, M.G. and Handy, R.L. 1982. Soil Engineerig, 4th ed., Harper & Row, New York.

Spotila, J.R., E.A. Standora, S.J. Morreale, G.J. Ruiz, and C. Puccia. 1983. Methodology for the study of temperature related phenomena affecting sea turtle eggs. U.S. Fish and Wildlife Service Endangered Species Report 11. 51 pp.

Stein, A. B., K. D. Friedland, and M. Sutherland. 2004a. Atlantic sturgeon marine distribution and

habitat use along the northeastern coast of the United States. Transactions of the American Fisheries Society 133: 527-537.

Steinitz, M. J., Salmon, M. and Wyneken, J. 1998. Beach renourishment and loggerhead turtle reproduction: a seven year study at Jupiter Island, Florida. *Journal of Coastal Research* 14(3):1000-1013.

Stevenson, J. T. 1997. Life history characteristics of Atlantic Sturgeon (*Acipenser oxyrinchus*) in the Hudson River and a model for fishery management. M.S. thesis, Marine Environmental and Estuarine Studies Program, Un. of MD, College Park, MD. 222 pp.

Stevick, P.T., J. Allen, P.J. Clapham, N. Friday, S.K. Katona, F. Larsen, J. Lien, D.K. Mattila, P.J. Palsbøll, J. Sigurjónsson, T.D. Smith, N. Øien and P.S. Hammond 2003. North Atlantic humpback whale abundance and rate of increase four decades after protection from whaling. Mar. Ecol. Prog. Ser. 258: 263-273.

Trindell, R., D. Arnold, K. Moody, and B. Morford. 1998. Post-construction marine turtle nesting monitoring results on nourished beaches. Pages 77-92 *in* Tait, L.S. (compiler). Proceedings of the 1998 Annual National Conference on Beach Preservation Technology. Florida Shore & Beach Preservation Association, Tallahassee, Florida.

USACE, 1976. FONSI – Maintenance of Atlantic Intracoastal Waterway Side Channels, North Carolina. U.S. Army Engineer District, Wilmington, North Carolina. July 1976.

USACE. 1992-2004. Wilmington District seabeach amaranth surveys. Unpublished data.

USACE. 2008. Regional Biological Assessment for Dredging Activities in the Coastal Waters, Navigation Channels (including designated Ocean Dredged Material Disposal Sites (ODMDS)), and Sand Mining Areas in the South Atlantic Ocean. USACE, Wilmington District. Submitted to NMFS on 12 September 2008.

USFWS. 1991. *Endangered and Threatened Species of the Southeast United States*. U.S. Fish and Wildlife Service.

USFWS. 1995. Seabeach amaranth technical/agency draft recovery plan, September 1995. U.S. Fish and Wildlife Service, Atlanta, GA, 75 pp.

USFWS. 1996a. Revised Recovery Plan for Piping Plover (*Charadrius melodus*), Atlantic Coast Population, Region Five, Haley, Massachusetts.

USFWS. 1996b. Recovery Plan for Seabeach Amaranth (*Amaranthus pumilus*), Southeast Region, Atlanta, Georgia.

USFWS. 1999a. West Indian manatees in North Carolina. http://web.ral.r4.fws.gov/mammal/manatee.html.

USFWS. 1999b. Shortnose sturgeon in North Carolina. http://web.ral.r4.fws.gov/fish/shortst.html.

USFWS. 2001. Florida Manatee Recovery Plan, (*Trichechus manatus latirostris*), Third Revision. U.S. Fish and Wildlife Service. Atlanta, Georgia. 144 pp. + appendices.

USFWS, 2007. West Indian Manatee. 5-year Review: Summary and Evaluation. USFWS, Southeast Region. Jacksonville Ecological Services Office, Jacksonville, FL. Carribean Field Office, Boqueron, Puerto Rico.

USFWS. 2009. West Indian Manatee (Trichechus manatus) Florida Stock. Stock Assessment Report. U.S. Fish and Wildlife Service, Jacksonville, FL. Revised November 2009.

Van Dolah, R.F., D.R. Calder, D.M. Knott. 1984. Effects of dredging and open water disposal in a South Carolina estuary. *Estuaries*. 7:28-37.

Van Dolah, R.F., D.R. Calder, D.M. Knott, and M.S. Maclin. 1979. Effects of dredging and unconfined disposal on macrobenthic communities in Sewee Bay, South Carolina. Tech. Rep. 39. South Carolina Marine Resources Center, Charleston, SC.

Van Den Avyle, M.J. 1984. Species profiles: life histories and environmental requirements of coastal fishes and invertebrates (South Atlantic)-Atlantic sturgeon, U.S. Fish and Wildlife Service Biological Report 82(11.25) and U.S. Army Corps of Engineers, TR EL-82-4, Washington, DC.

Verheijen, F.J. and J.T. Wildschut. 1973. The photic orientation of sea turtles during water finding behaviour. *Netherlands Journal of Sea Research*. 7:53-67.

Weakley , AS, and MA Bucher. 1992. Status survey of seabeach amaranth (*Amaranthus pumilus* Rafinesque) in North and South Carolina. Report to the North Carolina Plant Conservation Program, and Endangered Species Field Office. 178p.

Webb, G.J.W., Beal, A.M., Manolis, S.C., and Dempsey, K.E., 1987. The effects of incubation temperature on sex determination and embryonic development rate in *Crocodylus johnstoni* and *C. porosus*. *In:* G.J.W. Webb, S.C. Manolis, and P.J. Whitehead (eds.), *Wildlife management: Crocodiles and alligators*. Winnellie, Australia: Surrey Beatty and Sons, pp. 507-531

Weber, W. and C. A. Jennings. 1996. Endangered species management plan for the shortnose sturgeon, *Acipenser brevirostrum*. Final Report to Port Stewart Military Reservation, Fort Stewart, GA.

Webster, W.D. and Gouviea, J.F., 1988. Predicting hatchling sex ratios in loggerhead sea turtles (*Caretta caretta*) by incubation duration. *Proceedings Eighth Annual Workshop Sea Turtle Conservation and Biology*. NOAA Technical Memorandum NMFS-SEFC-214. 127-128.

Wibbels, T., Martin, R.E., Owens, D.W., and Amoss, M.S., 1991. Female-biased sex ratio of immature loggerhead sea turtles inhabiting the Atlantic coastal waters of Florida.

Canadian Journal. of Zoology, 69, 2973-2977.
.

Wilber, D.H. and D.G. Clarke. 2001. Biological effects of suspended sediments: A review of suspended sediment impacts on fish an shellfish with relation to dredging activities in estuaries. *North American Journal of Fisheries Management*. 21 (4):855-875.

Wiley, D.N., R.A. Asmutis, T.D. Pitchford, and D.P. Gannon. 1995 Stranding and mortality of humpback whales, *Megaptera novaengliae*, in the mid_Atlantic and southeast United States, 1985-1992. *Fish. Bull*., U.S. 93: 196-205.

Witherington, B.E. 1992. Behavioral responses of nesting sea turtles to artificial lighting. h*erpetologica*. 48, 31.

Witherington, B.E. and R. E. Martin. 2003. Understanding, Assessing, and Resolving Light-Pollution Problems on Sea Turtle Nesting Beachs. 3rd ed. rev. Florida Marine Research Institute Technical Report. Technical Report TR-2.

Wynne, B. 1999. Scoping information to be used in preparing an environmental document for the dredging of Mason Inlet, New Hanover County. North Carolina Wildlife Resources Commission, Raleigh.

Yntema, C.L., 1976. Effects of incubation temperatures on sexual differentiation in the turtle, *Chelydra serpentina*. *Journal of Morphology*, 150, 453-461.

Yntema, C.L., 1979. Temperature levels and periods of sex determination during incubation of eggs of *Chelydra serpentina*. *Journal of Morphology*, 159, 17-27.Yntema, C.L. and Mrosovsky, N., 1979. Incubation temperature and sex ratio in hatchling loggerhead turtles, a preliminary report. *Marine Turtle Newsletter*, 11, 9-10.

Yntema, C.L. and Mrosovsky, N., 1982. Critical periods and pivotal temperatures for sexual differentiation in loggerhead sea turtles. *Canadian Journal of Zoology*, 60, 1012-1016.

Http://nc-es.fws.gov/birds/pipiplov.html

http://pipingplover.fws.gov/overview.html

http://www.fws.gov/raleigh/es_tes.html

http://www.nmfs.noaa.gov